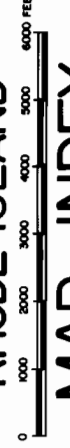


TOWN OF TIVERTON,
RHODE ISLAND
MAP INDEX


01 01 26

PREPARED BY: AERIAL SURVEY & PHOTO, INC.
SKOWHEGAN, MAINE

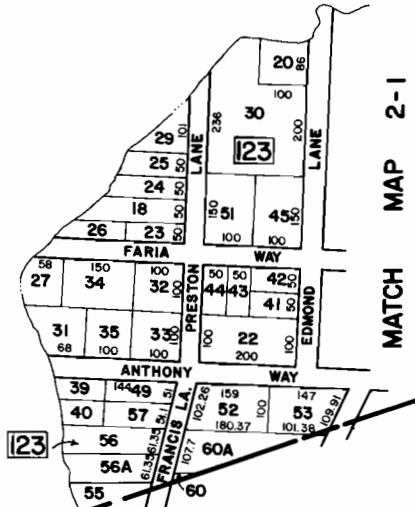
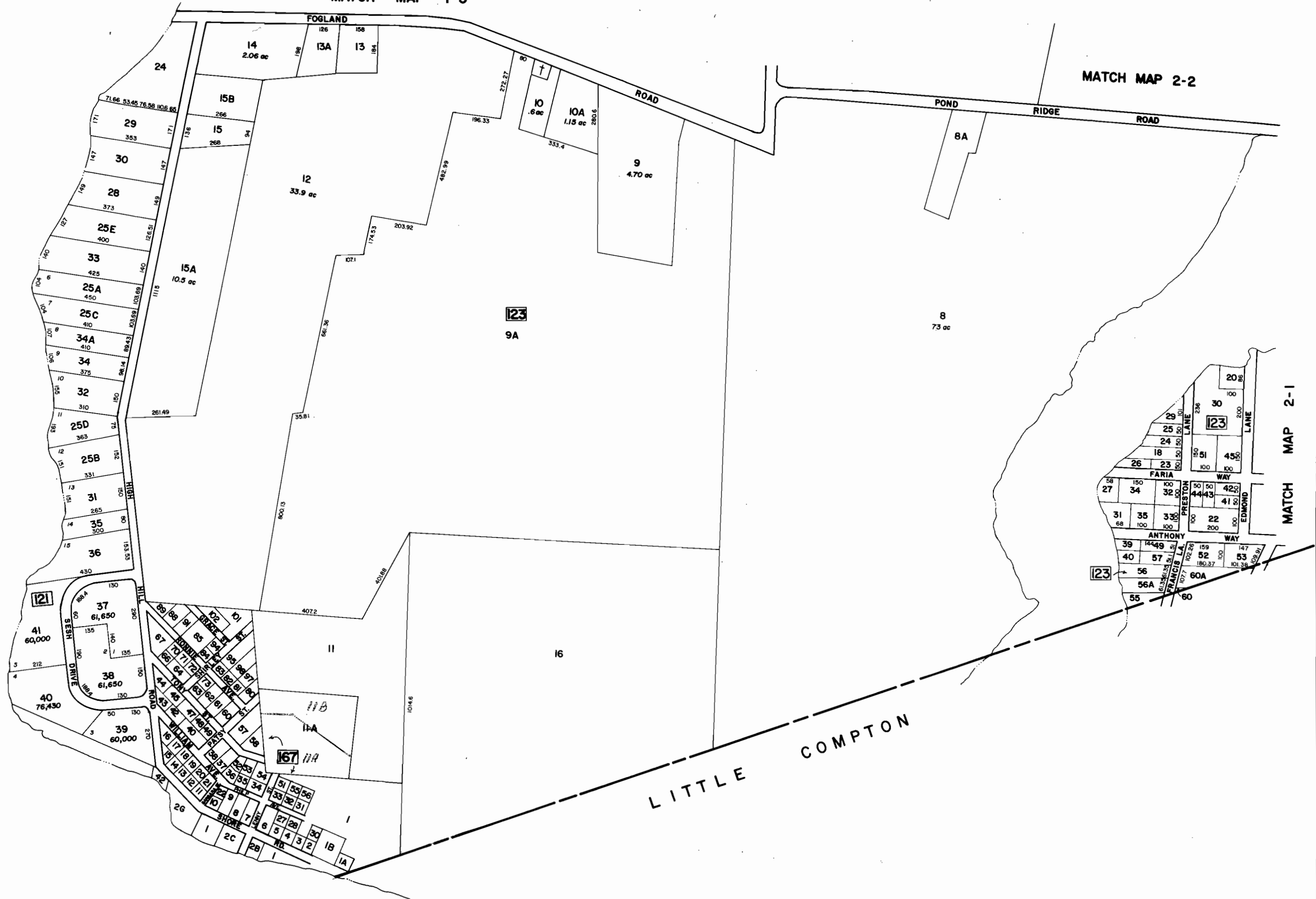


MATCH MAP 1-3

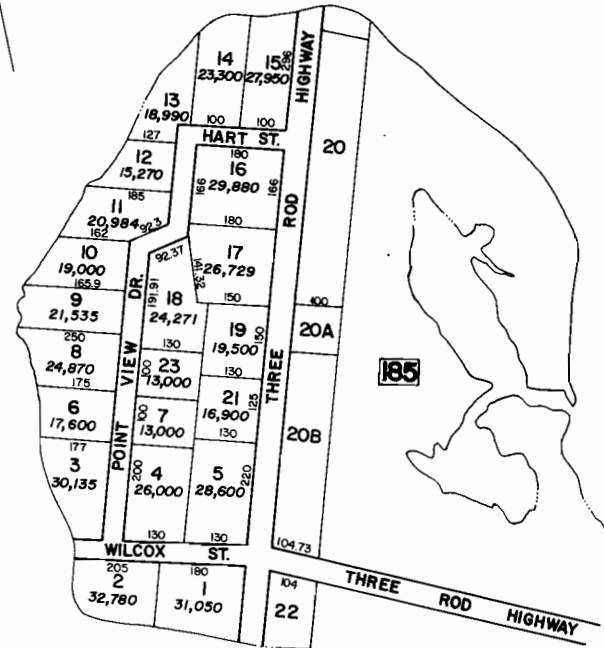
MATCH MAP 2-2



SAKONNET RIVER



MATCH MAP 2-1



SAKONNET RIVER



MATCH MAP 2-2

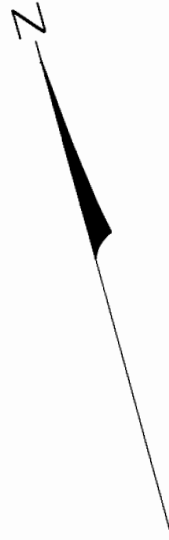
REPAIRED BY: AERIAL SURVEY & PHOTO, INC., SKOWHEGAN, MAINE

TOWN OF TIVERTON, RHODE ISLAND

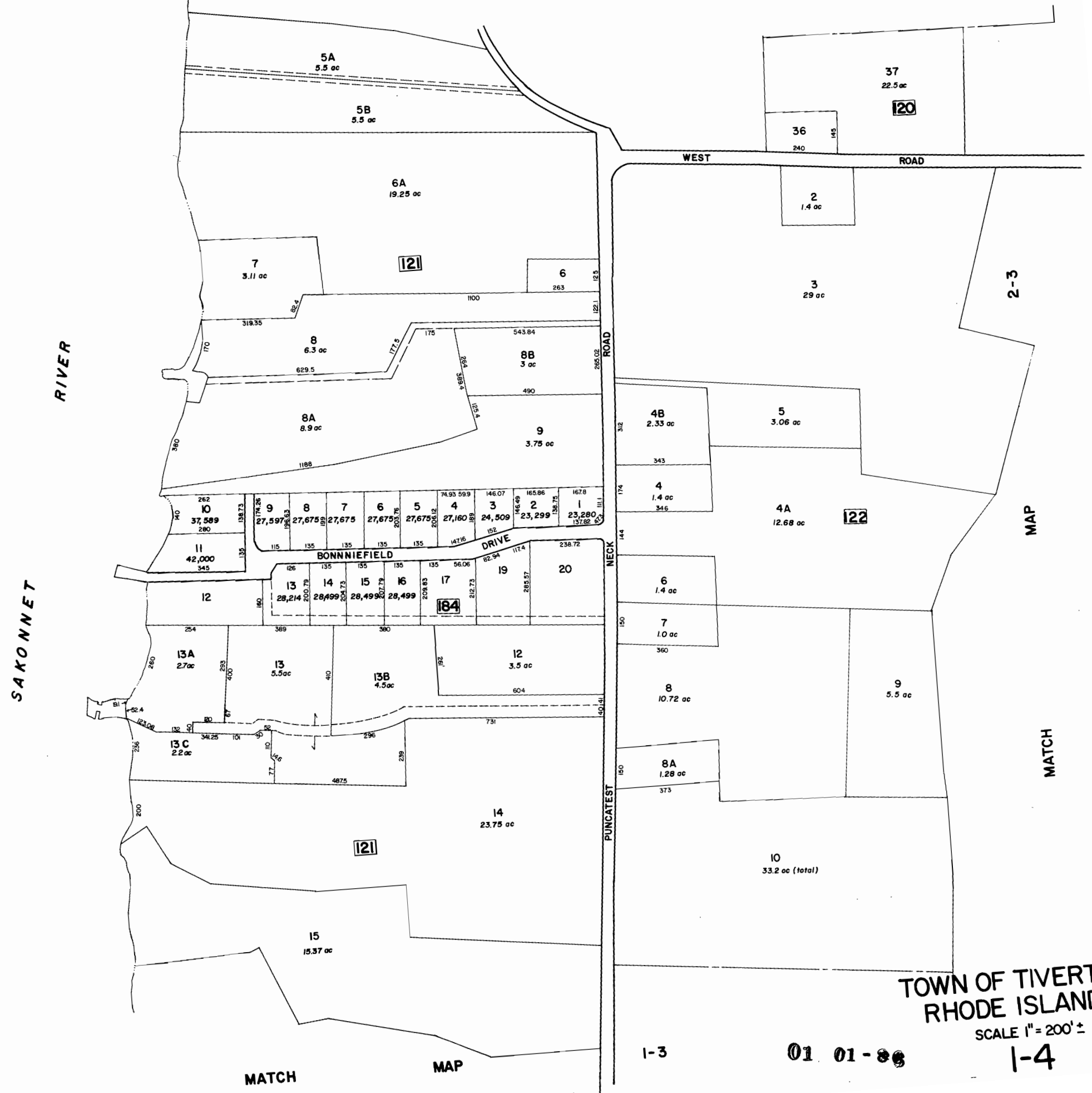
SCALE 1" = 200' ±

01 01-86

1-3



MATCH MAP 1-5



TOWN OF TIVERTON,
RHODE ISLAND
SCALE 1" = 200' ±
1-4

PREPARED BY: AERIAL SURVEY & PHOTO, INC.,
SKOWHEGAN, MAINE

MATCH

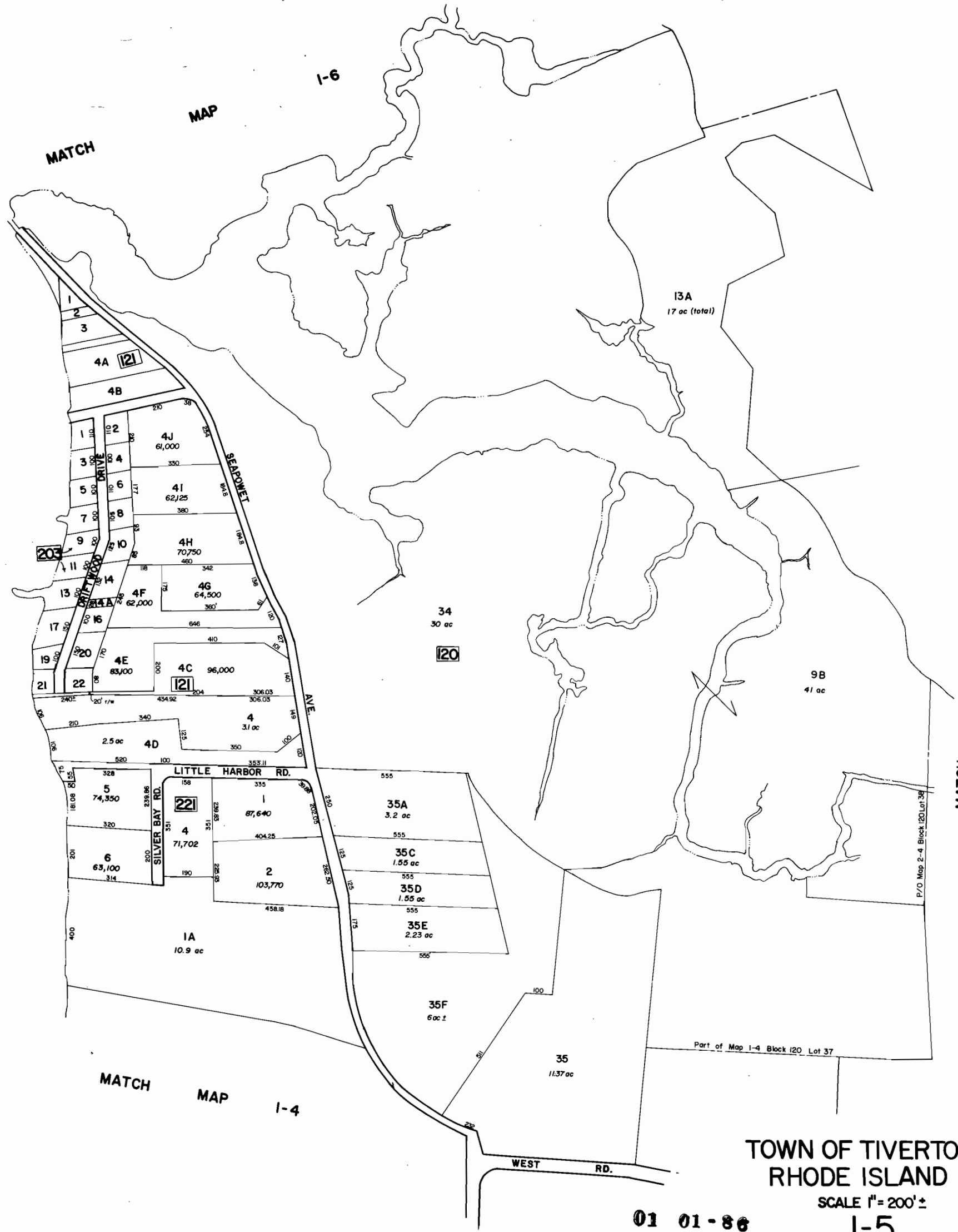
MAP

1-3

01 01 - 00



S A K O N N E T
R I V E R



MATCH 2-4
MAP
MATCH

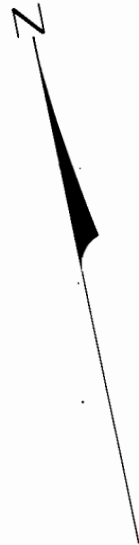
PREPARED BY: AERIAL SURVEY & PHOTO, INC.,
SKOWHEGAN, MAINE

TOWN OF TIVERTON,
RHODE ISLAND

SCALE 1" = 200' ±

01 01 - 86

1-5



2-5

MAP

MATCH

PREPARED BY: AERIAL SURVEY & PHOTO, INC.,
SKOWHEGAN, MAINE

01 01 - 86

TOWN OF TIVERTON,
RHODE ISLAND


SCALE 1" = 200' ±

1-6

MATCH

MAP

1-5




PREPARED BY: AERIAL SURVEY & PHOTO, INC.,
SKOWHEGAN, MAINE

01 01 - 86

1-6
TOWN OF TIVERTON,
RHODE ISLAND

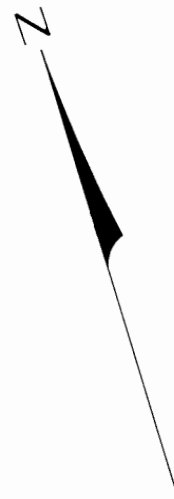
SCALE 1" = 200' ±

1-7



PREPARED BY: AERIAL SURVEY & PHOTO, INC.,
SKOWHEGAN, MAINE

TOWN OF TIVERTON,
RHODE ISLAND
1-7
01 01 - 86
SCALE 1"=200'
1-8



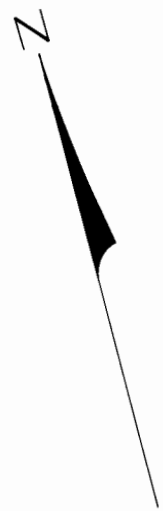
PREPARED BY: AERIAL SURVEY & PHOTO, INC.,
SKOWHEGAN, MAINE

TOWN OF TIVERTON,
RHODE ISLAND

01 01 - 86

SCALE 1" = 200'

1-9



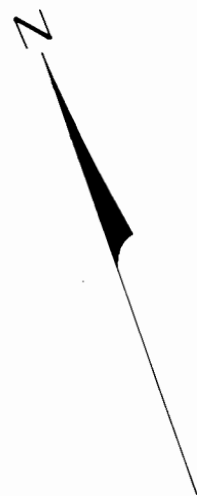
PREPARED BY: AERIAL SURVEY & PHOTO, INC.,
SKOWHEGAN, MAINE

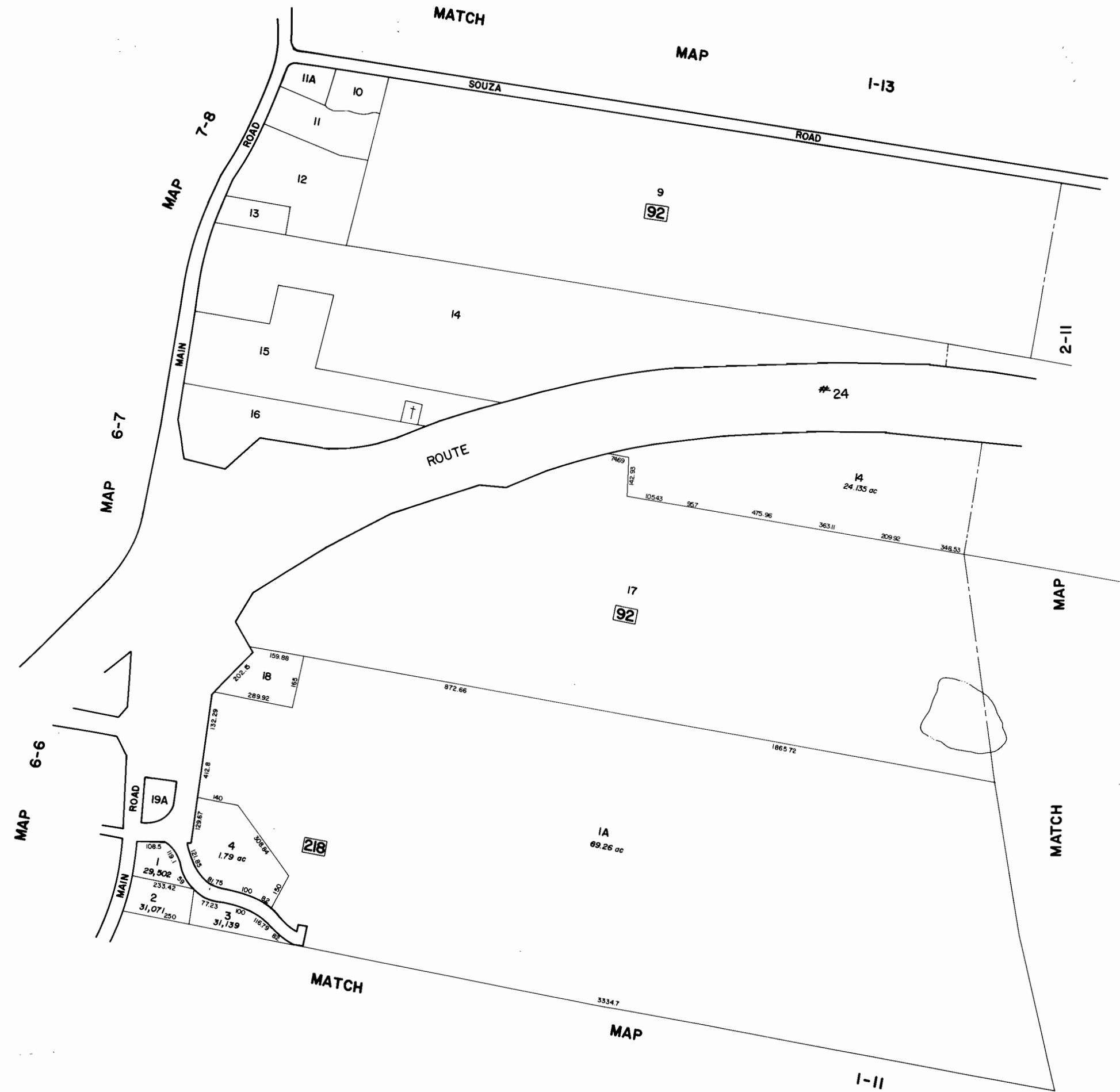
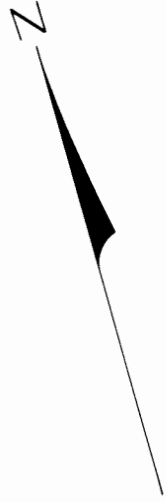
1-9 TOWN OF TIVERTON,
RHODE ISLAND

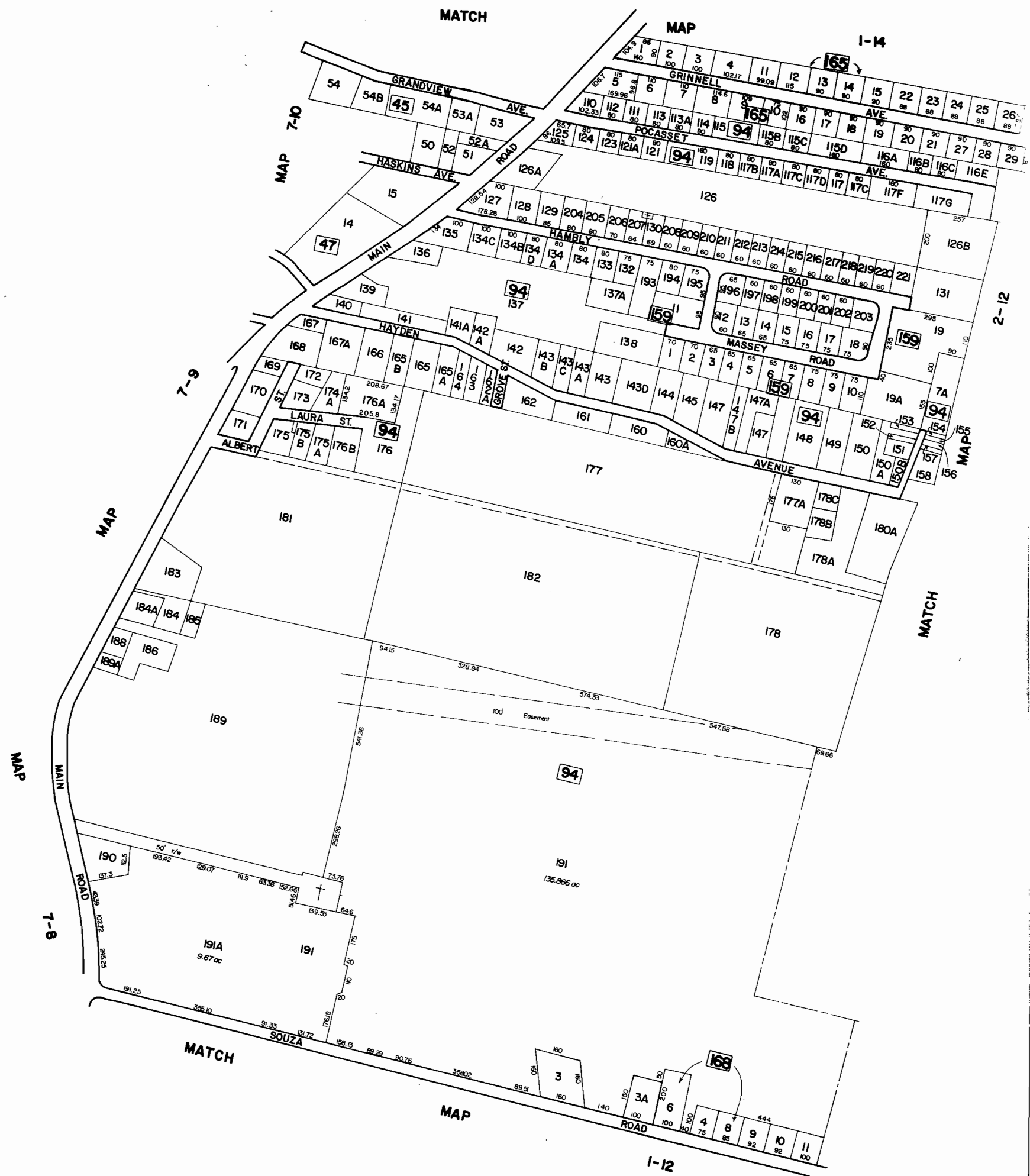
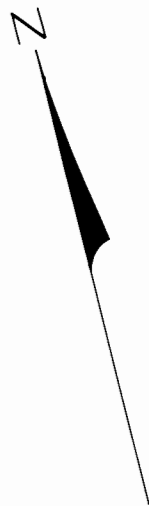
01 01 - 86

SCALE 1" = 200'±

1-10







PREPARED BY: AERIAL SURVEY & PHOTO, INC.,
SKOWHEGAN, MAINE

TOWN OF TIVERTON,
RHODE ISLAND

01 01 - 86

SCALE 1" = 200'±

1-13



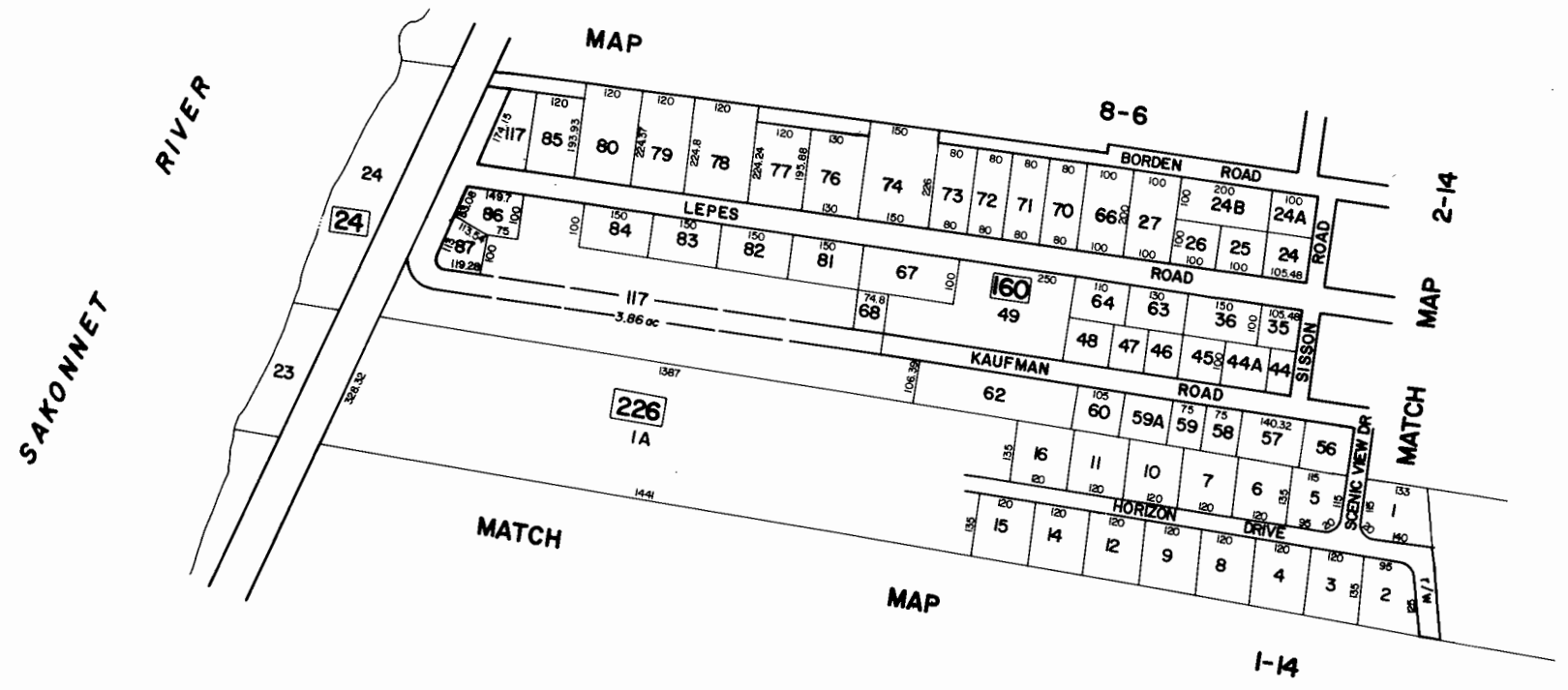

PREPARED BY: AERIAL SURVEY & PHOTO, INC.,
SKOWHEGAN, MAINE

TOWN OF TIVERTON,
RHODE ISLAND

01 01 - 86

SCALE 1" = 200'

1-14

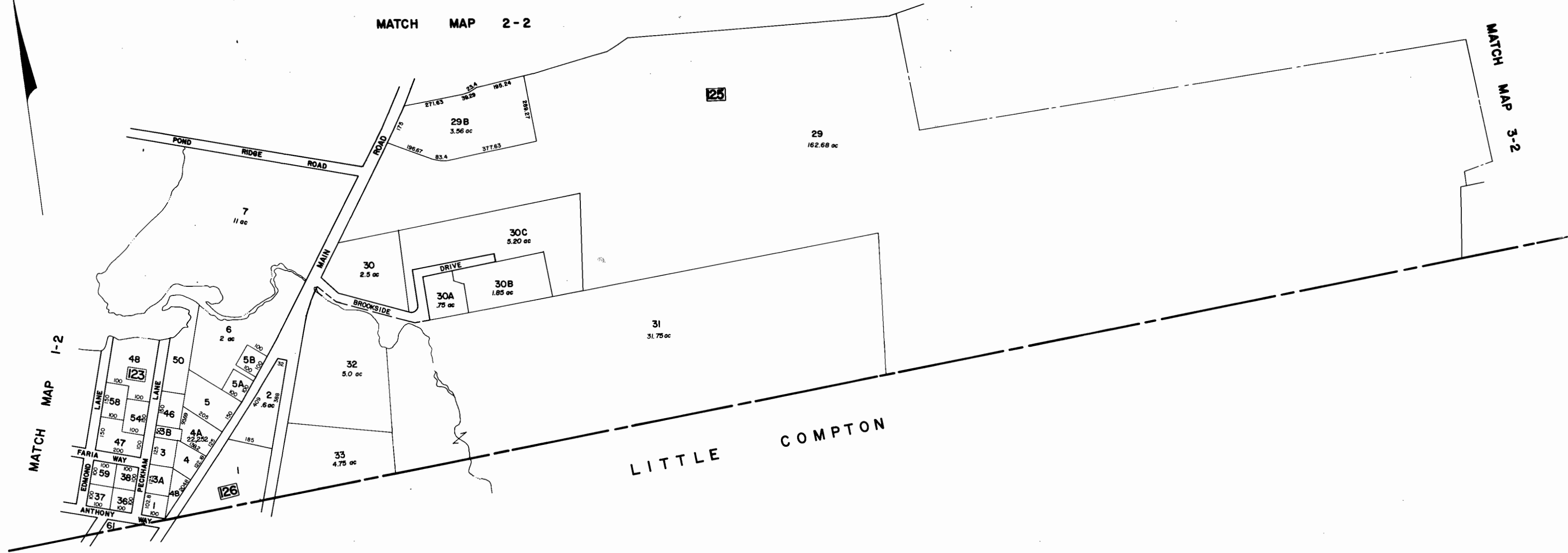




MATCH MAP 2-2

MATCH MAP 3-2

MATCH MAP 1-2



LITTLE COMPTON

PREPARED BY: AERIAL SURVEY & PHOTO, INC., SKOWHEGAN, MAINE

TOWN OF TIVERTON, RHODE ISLAND

SCALE 1" = 200' ±

2-1

01 01 - 66



MATCH MAP 2-3

20
63 ac

19
34.4 ac

22
3 ac

23
6 ac

24
68 ac

1-3

POND

MAP

MATCH

NONQUIT

17
9.1 ac

18
7.6 ac

21A
8.6 ac

17C
3.5 ac

17B
2.7 ac

17A
2.7 ac

21
1.84 ac

21B
2.26 ac

27A
31 ac

125

17D
14.3 ac

122

25
5.5 ac

26
4.5 ac

27E
3.1 ac

27B
5.5 ac

28
67 ac

16
8.8 ac

MAIN ROAD

27C
3.1 ac

27D
1.79 ac

27
1.53 ac

14

15
9.2 ac

MATCH

MAP

2-1

Part of Map 2-1 Bloc 1 125 Lot 29

3-3

MAP

MATCH

PREPARED BY: AERIAL SURVEY & PHOTO, INC., SKOWHEGAN, MAINE

TOWN OF TIVERTON, RHODE ISLAND

SCALE 1" = 200' ±

01 01-88

2-2




PREPARED BY: AERIAL SURVEY & PHOTO, INC.,
SKOWHEGAN, MAINE

TOWN OF TIVERTON,
RHODE ISLAND

01 01-86 SCALE 1"=200'±

2-3

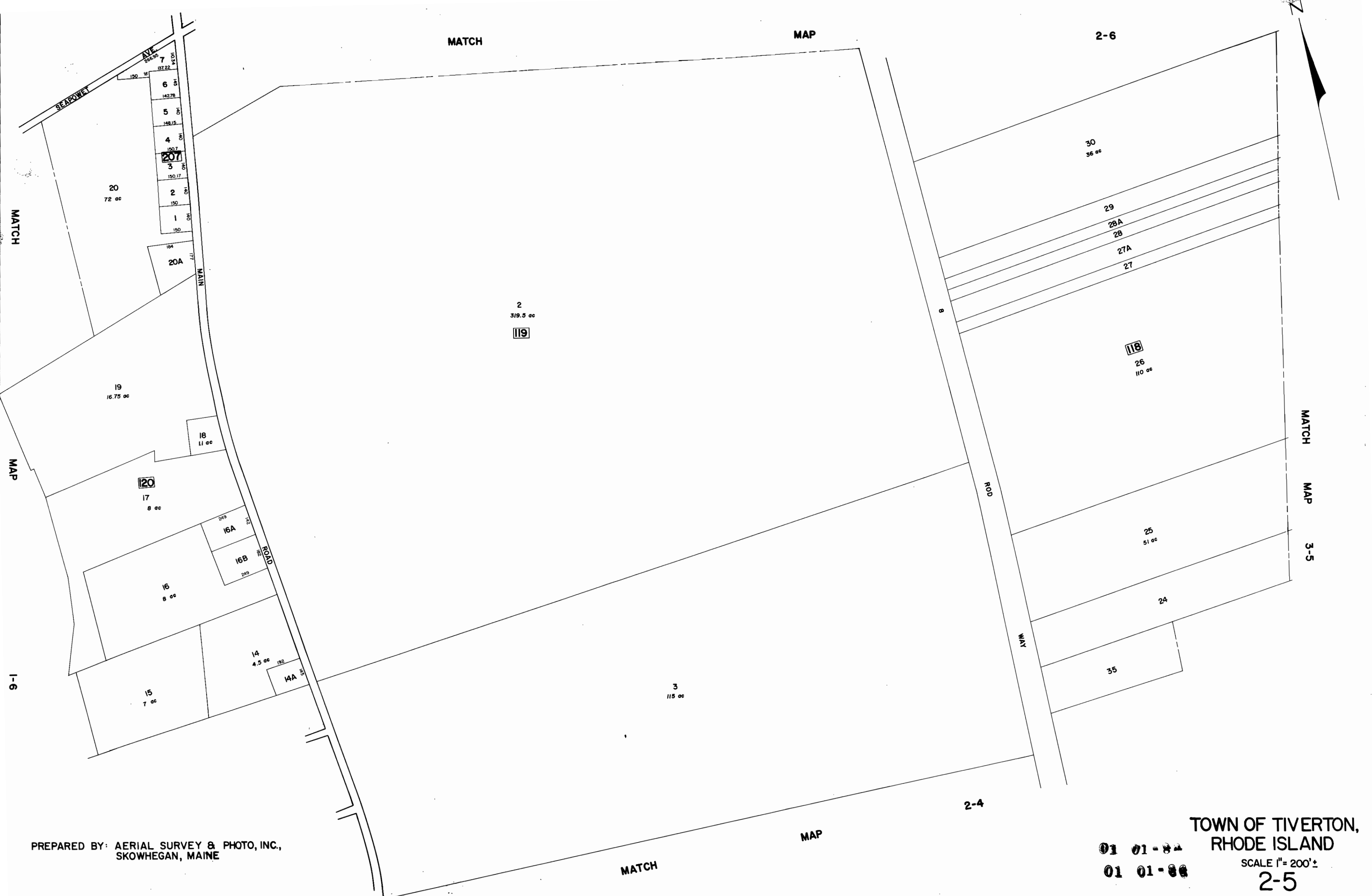


TOWN OF TIVERTON,
RHODE ISLAND

01 01-86 SCALE 1"= 200'±

2-4

PREPARED BY: AERIAL SURVEY & PHOTO, INC.
SKOWHEGAN, MAINE



PREPARED BY: AERIAL SURVEY & PHOTO, INC.,
SKOWHEGAN, MAINE

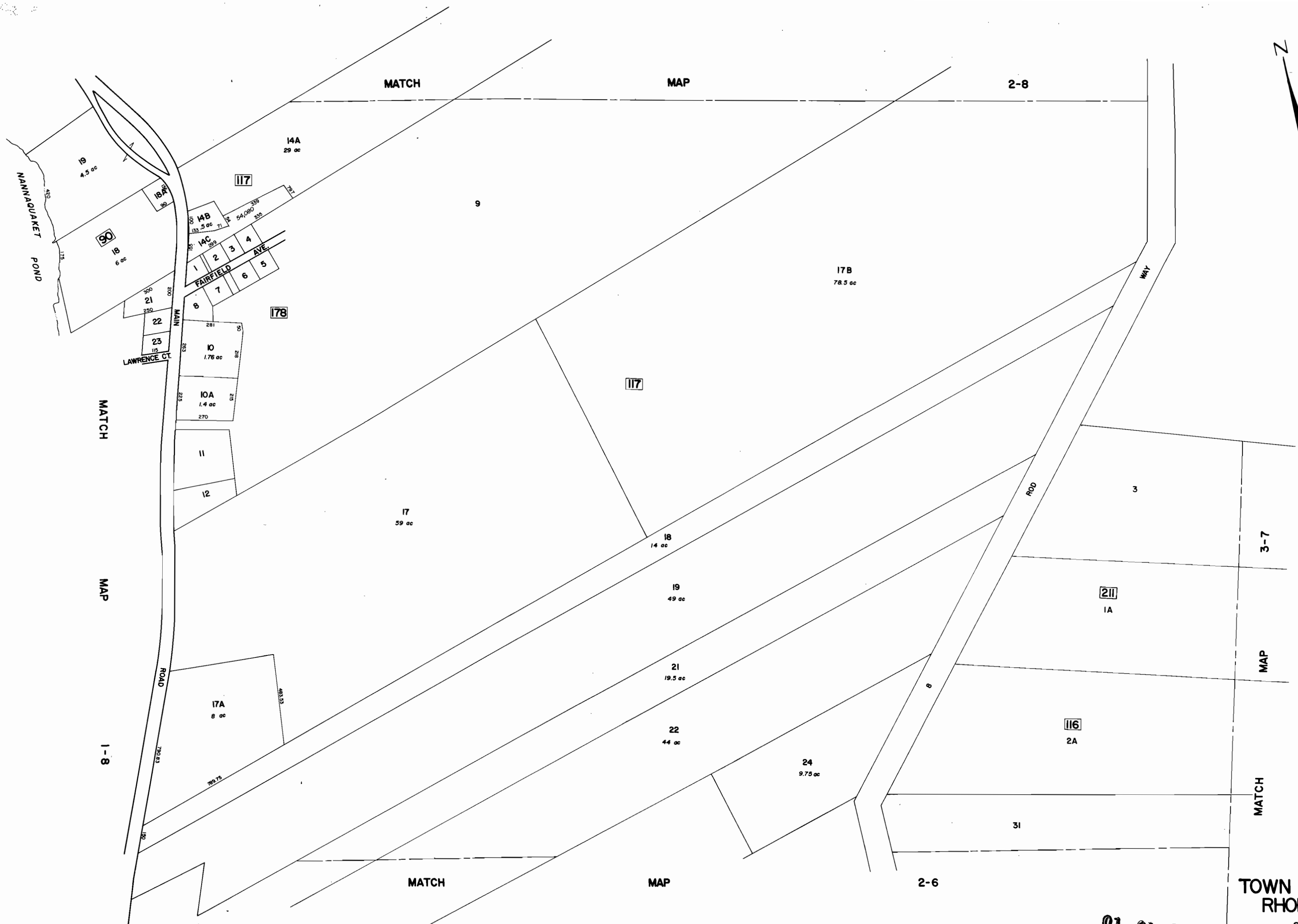
TOWN OF TIVERTON,
RHODE ISLAND
SCALE 1" = 200' ±
2-5

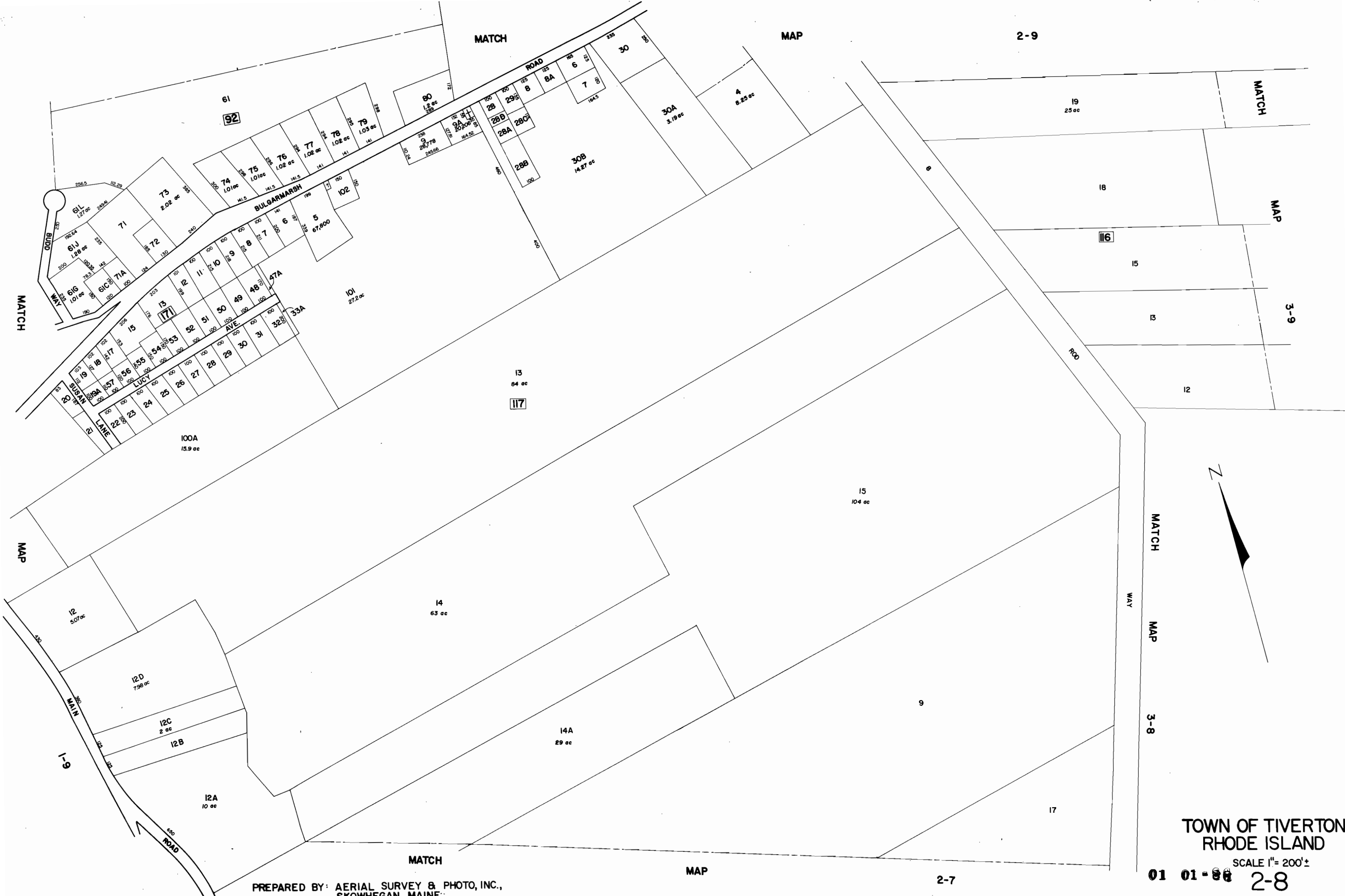
01 01-81
01 01-80



PREPARED BY: AERIAL SURVEY & PHOTO, INC.,
 SKOWHEGAN, MAINE

01 01-86 TOWN OF TIVERTON,
 RHODE ISLAND
 SCALE 1" = 200' ±



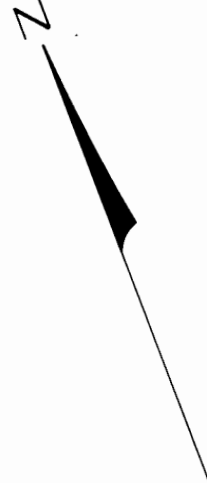


TOWN OF TIVERTON,
RHODE ISLAND

SCALE 1" = 200'

01 01-88 2-8

PREPARED BY: AERIAL SURVEY & PHOTO, INC.,
SKOWHEGAN, MAINE



PREPARED BY: AERIAL SURVEY & PHOTO, INC., SKOWHEGAN, MAINE

TOWN OF TIVERTON, RHODE ISLAND

01 01-86

SCALE 1" = 200'±

2-9

MATCH

MAP

I-11

5

147.5 ac

92

6A

6

7

8

FISH ROAD

MATCH

MAP

2-11

78
80 ac

79
60 ac

3-10

MAP

113


81
111 ac

87
37 ac

196

1A
35 ac

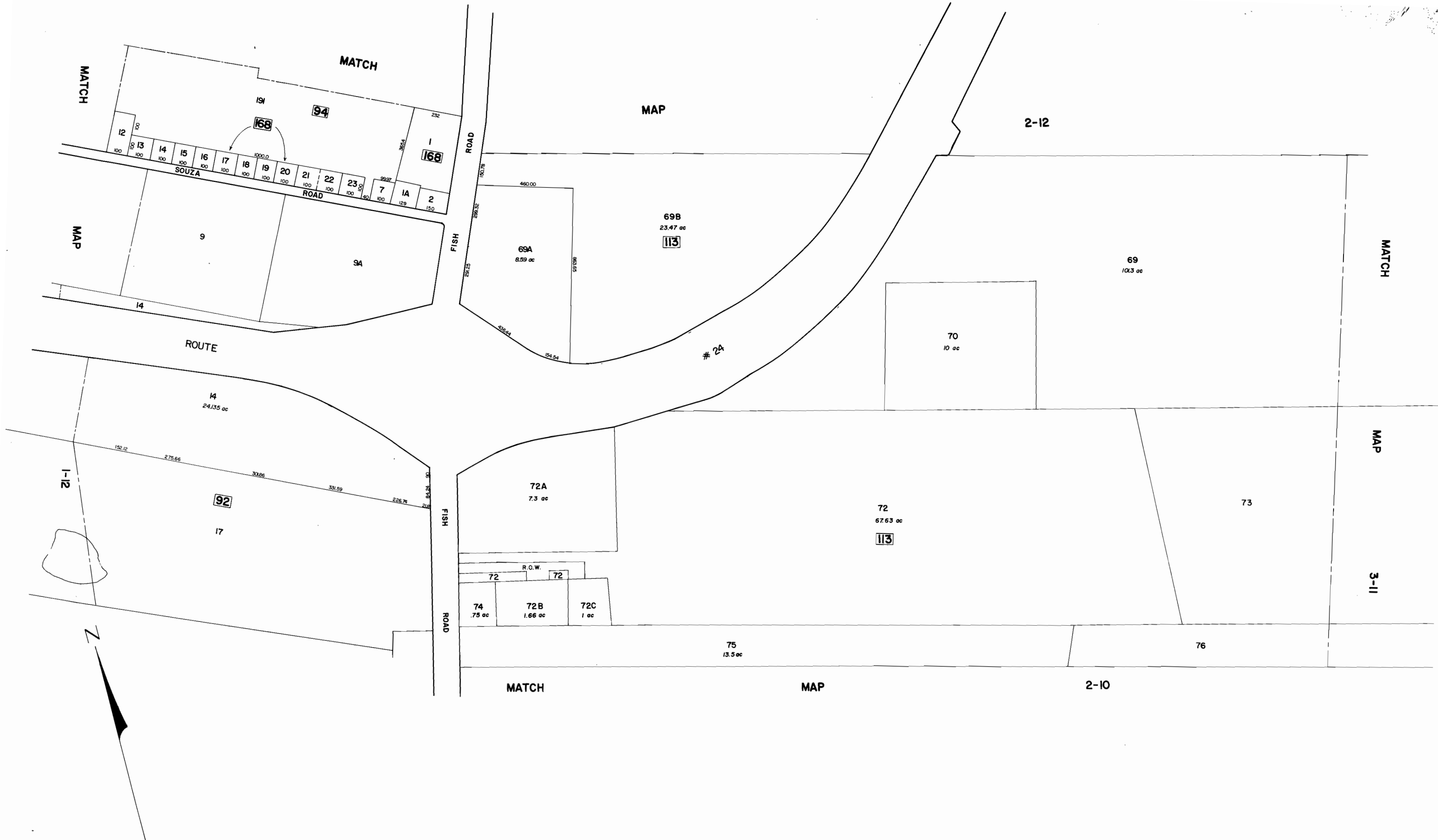
MATCH



MATCH

MAP

2-9



PREPARED BY: AERIAL SURVEY & PHOTO, INC.,
SKOWHEGAN, MAINE

01 01-88

TOWN OF TIVERTON,
RHODE ISLAND

SCALE 1" = 200'±

2-11



MATCH

MAP

2-13



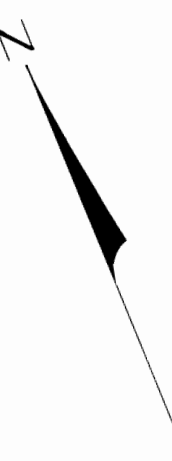
PREPARED BY: AERIAL SURVEY & PHOTO, INC., SKOWHEGAN, MAINE

MAP

2-11
01 01-88

TOWN OF TIVERTON,
RHODE ISLAND

SCALE 1" = 200' ±
2-12



2-14

1-14

3-12


2-12

01 01-86


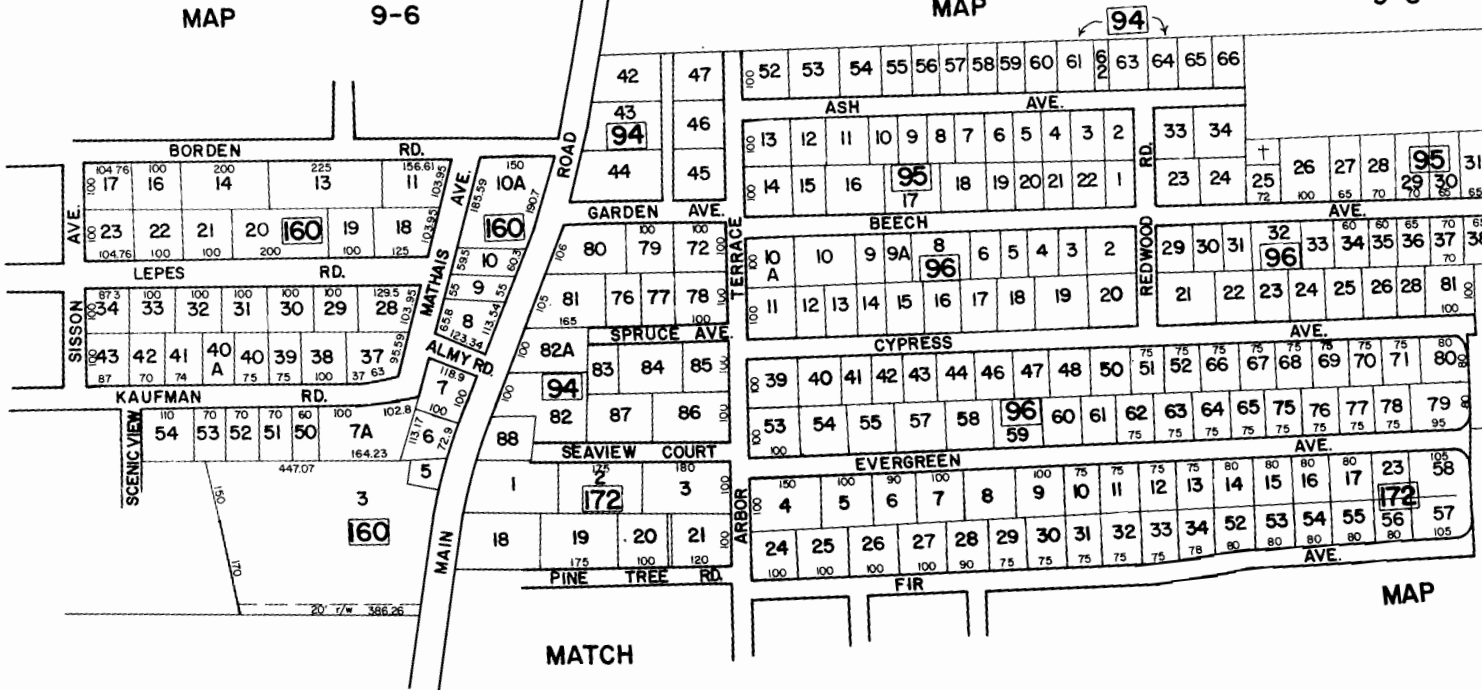
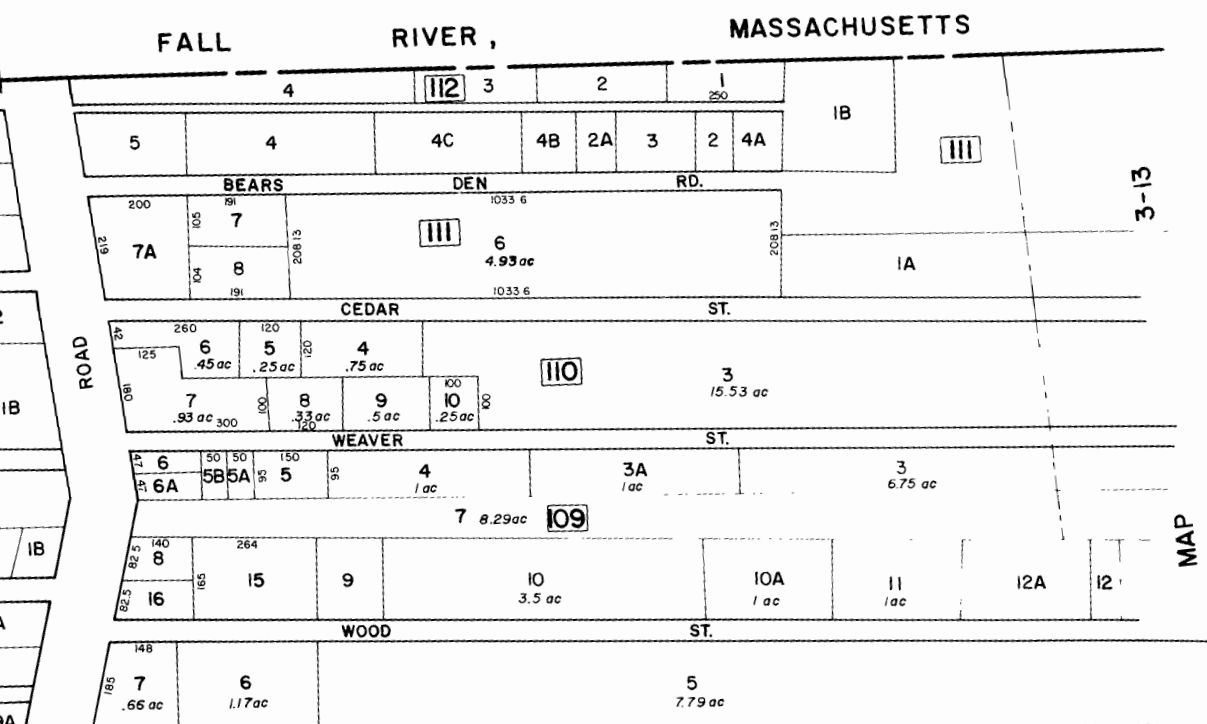
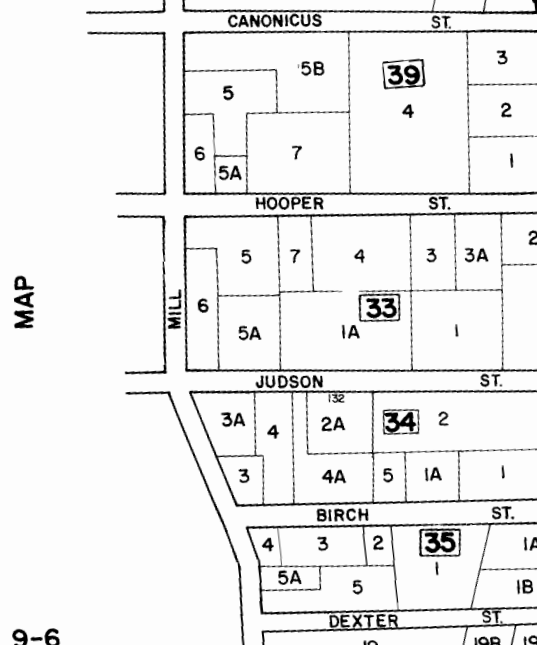
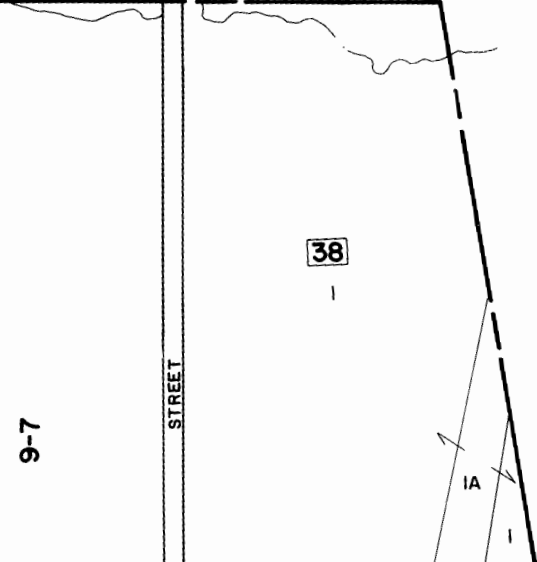
TOWN OF TIVER
RHODE ISLAND

SCALE 1" = 200'

2-13



COOK POND



MATCH 1-15

MAP

MATCH

MAP

9-6

MAP

3-13

MAP

MATCH

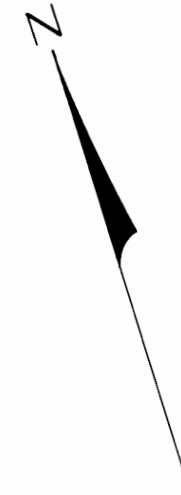
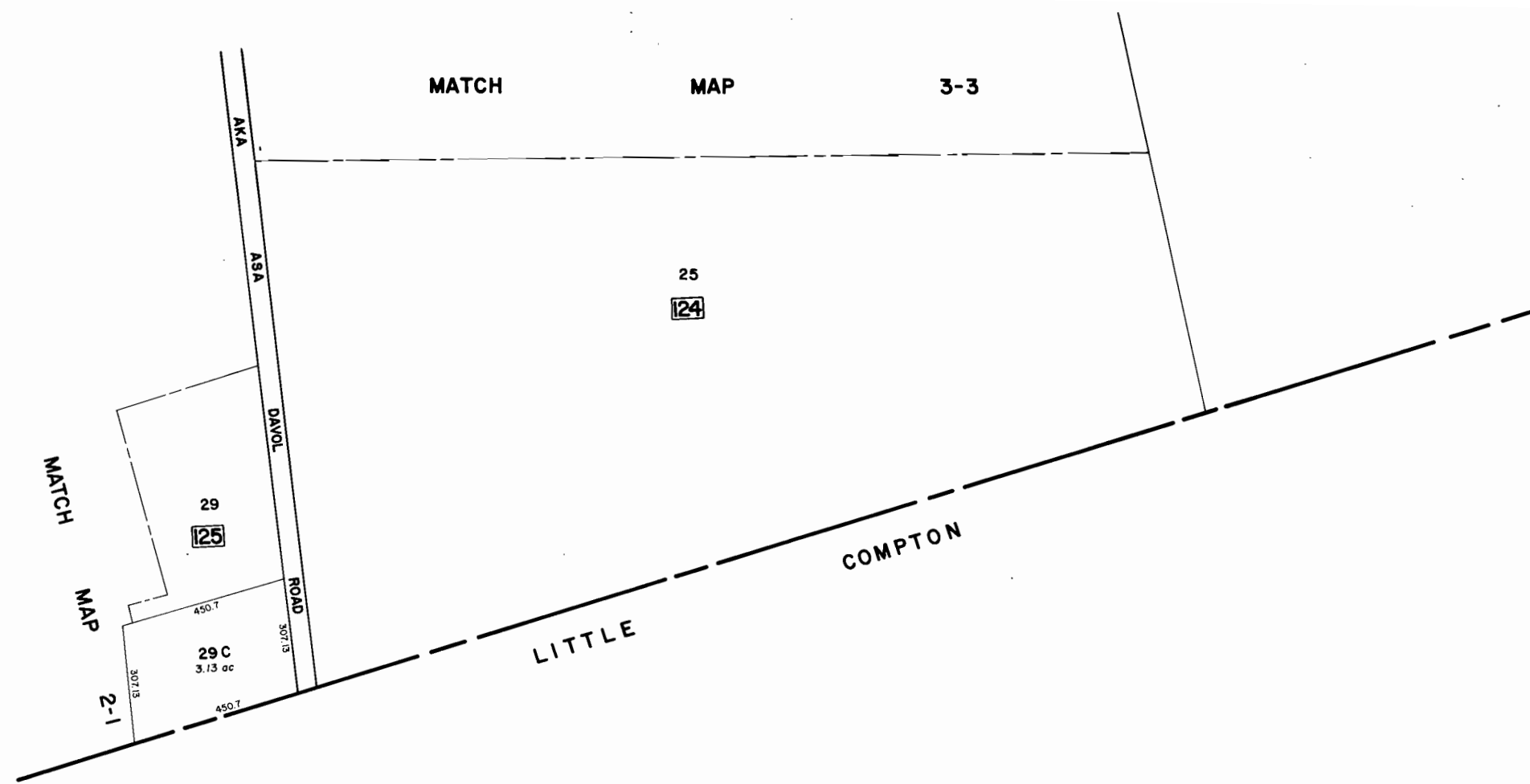
2-13

01 01-86

TOWN OF TIVERTON, RHODE ISLAND

SCALE 1"=200'

2-14





PREPARED BY: AERIAL SURVEY & PHOTO, INC.
SKOWHEGAN, MAINE

LITTLE

COMPTON

TOWN OF

MATCH

MATCH

MAP

3-4

MAP

2-2

SOUTH

MATCH

MAP

4-2

MATCH

MAP

3-2



AKA

ASA

DAVOL

ROAD

ROAD

440

20B

480

20

6.5 ac

20A

2.3 ac

21

7.25 ac

22

7 ac

23

24A

4.1 ac

24

3.9 ac

24C

2.3 ac

25

142.75 ac

6

114 ac

124

5

31 ac

4

12 ac

3

5 ac

2

13.5 ac

1

6.25 ac

1A

2.16 ac

1C

1.91 ac

1B

19 ac

24

24B

2.46 ac

28

29A

2.26 ac

29

125

24A

1.49 ac

29A

2.26 ac

23

24A

4.1 ac

24

3.9 ac

24C

2.3 ac

29A

2.26 ac

ROAD

MAP

3-2

ROAD

MAP

3-4

MATCH

MAP

4-2

MATCH

MAP

3-2

MATCH

MAP

3-4

MATCH

MAP

4-2

MATCH

MAP

3-2

MATCH

MAP

3-4

MATCH

MAP

4-2

MATCH

MAP

3-2

MATCH

MAP

3-4

MATCH

MAP

4-2

MATCH

MAP

3-2

MATCH

MAP

3-4

MATCH

MAP

4-2

MATCH

MAP

3-2

MATCH

MAP

3-4

MATCH

MAP

4-2

MATCH

MAP

3-2

MATCH

MAP

3-4

MATCH

MAP

4-2

MATCH

MAP

3-2

MATCH

MAP

3-4

MATCH

MAP

4-2

MATCH

MAP

3-2

MATCH

MAP

3-4

MATCH

MAP

4-2

MATCH

MAP

3-2

MATCH

MAP

3-4

MATCH

MAP

4-2

MATCH

MAP

3-2

MATCH

MAP

3-4

MATCH

MAP

4-2

MATCH

MAP

3-2

MATCH

MAP

3-4

MATCH

MAP

4-2

MATCH

MAP

3-2

MATCH

MAP

3-4

MATCH

MAP

4-2

MATCH

MAP

3-2

MATCH

MAP

3-4

MATCH

MAP

4-2

MATCH

MAP

3-2

MATCH

MAP

3-4

MATCH

MAP

4-2

MATCH

MAP

3-2

MATCH

MAP

3-4

MATCH

MAP

4-2

MATCH

MAP

3-2

MATCH

MAP

3-4

MATCH

MAP

4-2

MATCH

MAP

3-2

MATCH

MAP

3-4

MATCH

MAP

4-2

MATCH

MAP

3-2

MATCH

MAP

3-4

MATCH

MAP

4-2

MATCH

MAP

3-2

MATCH

MAP

3-4

MATCH

MAP

4-2

MATCH

MAP

3-2

MATCH

MAP

3-4

MATCH

MAP

4-2

MATCH

MAP

3-2

MATCH

MAP

3-4

MATCH

MAP

4-2

MATCH

MAP

3-2

MATCH

MAP

3-4

MATCH

MAP

4-2

MATCH

MAP

3-2

MATCH

MAP

3-4

MATCH

MAP

4-2

MATCH

MAP

3-2

MATCH

MAP

3-4

MATCH

MAP

4-2

MATCH

MAP

3-2

MATCH

MAP

3-4

MATCH

MAP

4-2

MATCH

MAP

3-2

MATCH

MAP

3-4

MATCH

MAP

4-2

MATCH

MAP

3-2

MATCH


MAP

3-4

MATCH

MAP

4-2



PREPARED BY: AERIAL SURVEY & PHOTO, INC., SKOWHEGAN, MAINE

TOWN OF TIVERTON, RHODE ISLAND

SCALE 1" = 200'±

3-4

01 01-80

3-3

MAP

MATCH

3-5

MATCH

MATCH

MAP

2-4

MATCH

MAP

2-3

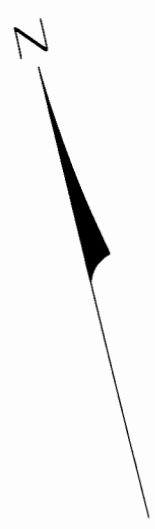
MATCH

MAP

4-3



PREPARED BY: AERIAL SURVEY & PHOTO, INC.,
SKOWHEGAN, MAINE

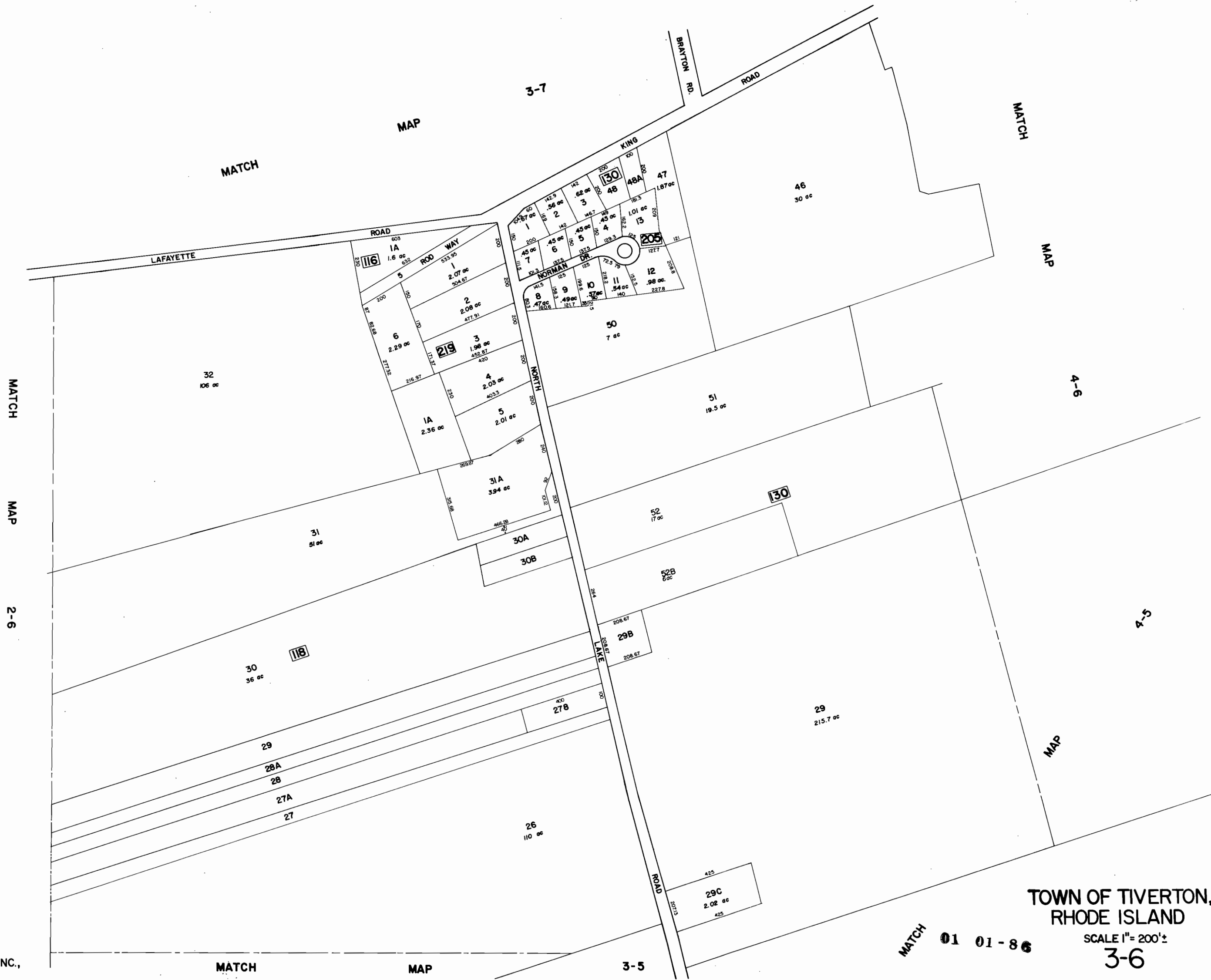
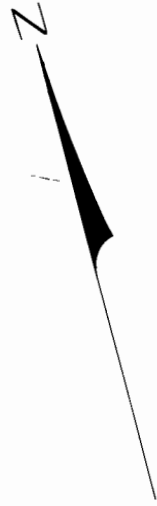


TOWN OF TIVERTON,
RHODE ISLAND

01 01-86

SCALE 1" = 200' ±

3-5








PREPARED BY: AERIAL SURVEY & PHOTO, INC.,
SKOWHEGAN, MAINE

01 01-86

TOWN OF TIVERTON
RHODE ISLAND

SCALE 1" = 200' ±

3-8



PREPARED BY: AERIAL SURVEY & PHOTO, INC.,
SKOWHEGAN, MAINE

TOWN OF TIVERTON,
RHODE ISLAND

SCALE 1" = 200'±

3-9

01 01-86

3-8

MAP

MATCH

4-9

MAP

MATCH

3-10


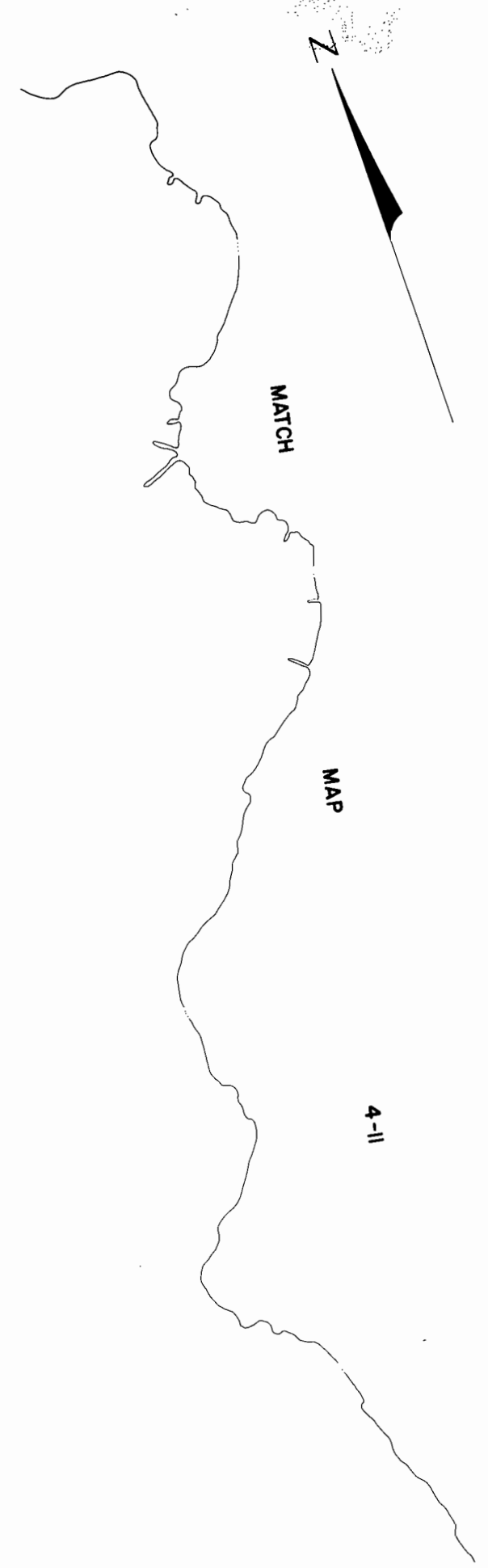
MAP

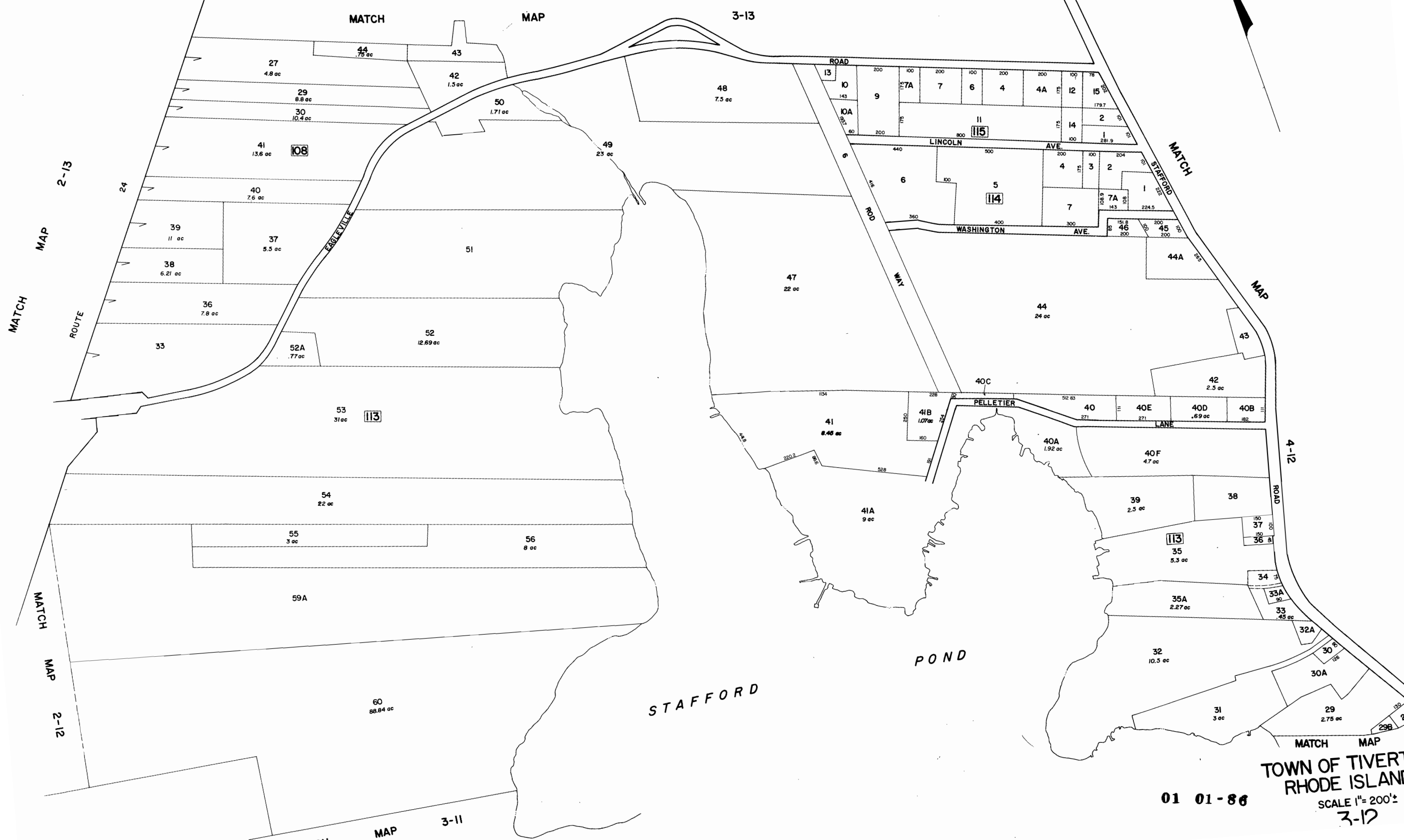
MATCH



STAFFORD

POND





TOWN OF TIVERTON
RHODE ISLAND
SCALE 1" = 200'
3-12

01 01-86

FALL RIVER, MASSACHUSETTS

HANCOCK ST.



2-14

MAP

MATCH

4-13

MAP

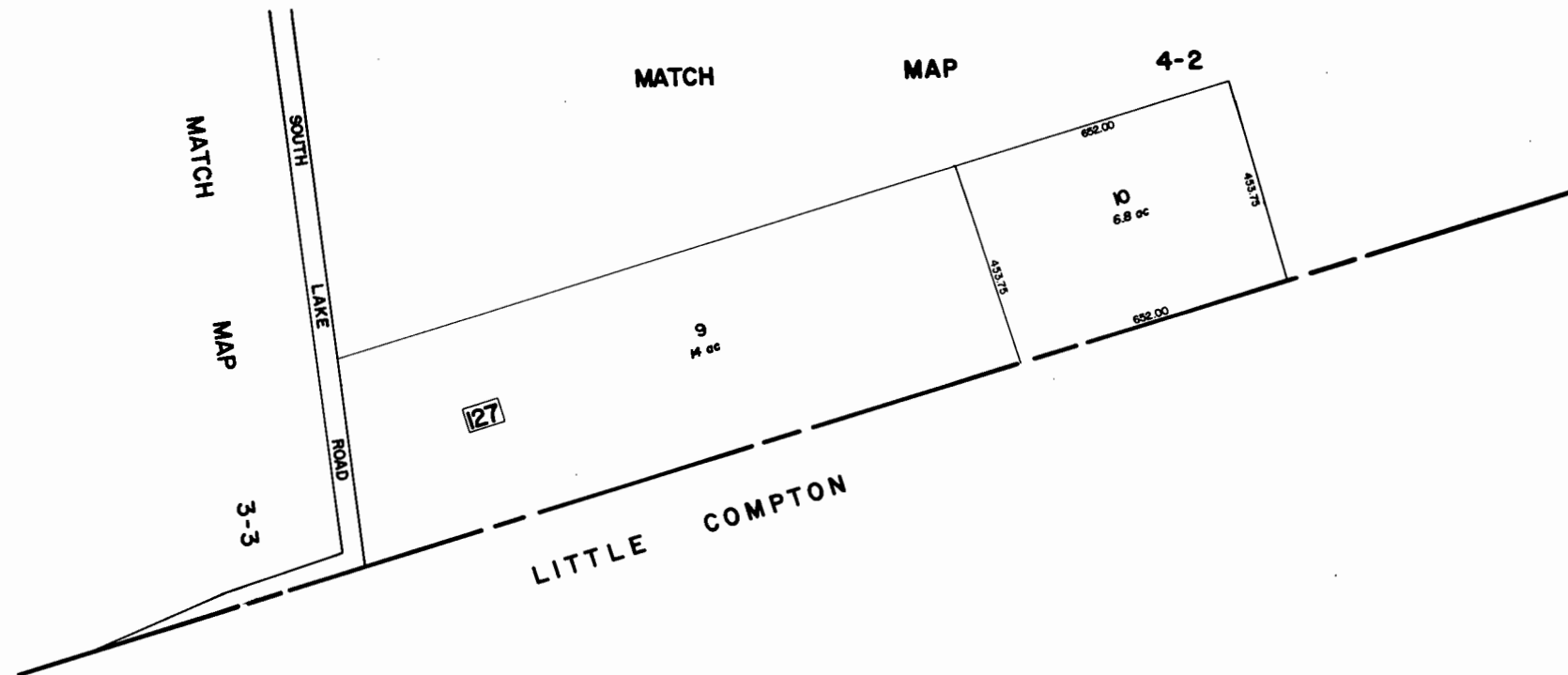
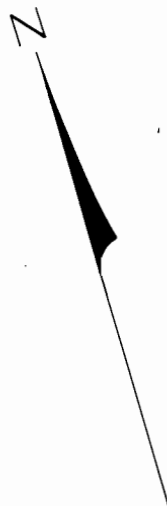
MATCH

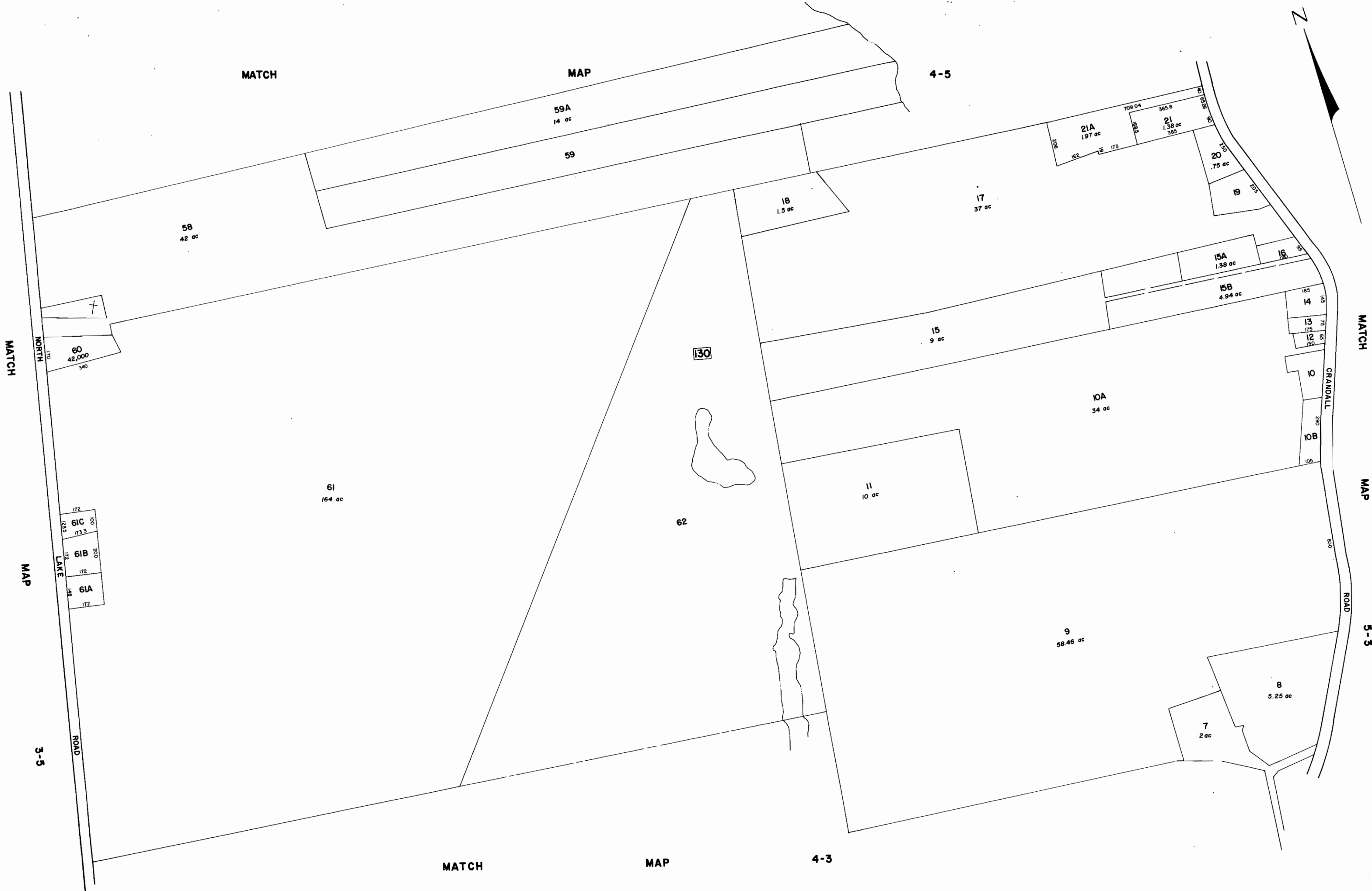
MATCH

MAP

3-12

TOWN OF TIVER
RHODE ISLAND
SCALE 1"=200'
3-13
01 01-88







MATCH

MATCH

MAP

4-6

MAP



3-6

MATCH


MAP

4-4

MATCH

PREPARED BY: AERIAL SURVEY & PHOTO, INC., SKOWHEGAN, MAINE

UPDATED TO
JAN 1 1991
TOWN OF TIVERTON,
RHODE ISLAND
SCALE 1" = 200'
4-5




PREPARED BY: AERIAL SURVEY & PHOTO, INC., SKOWHEGAN, MAINE

01 01-86

TOWN OF TIVERTON, RHODE ISLAND

SCALE 1" = 200'

4-6



PREPARED BY: AERIAL SURVEY & PHOTO, INC.,
 SNOWHEGAN, MAINE

TOWN OF TIVERTON,
 RHODE ISLAND
 SCALE 1" = 200'
 4-7

01 01 - 86

MATCH

MAP

4-8

MATCH


MAP

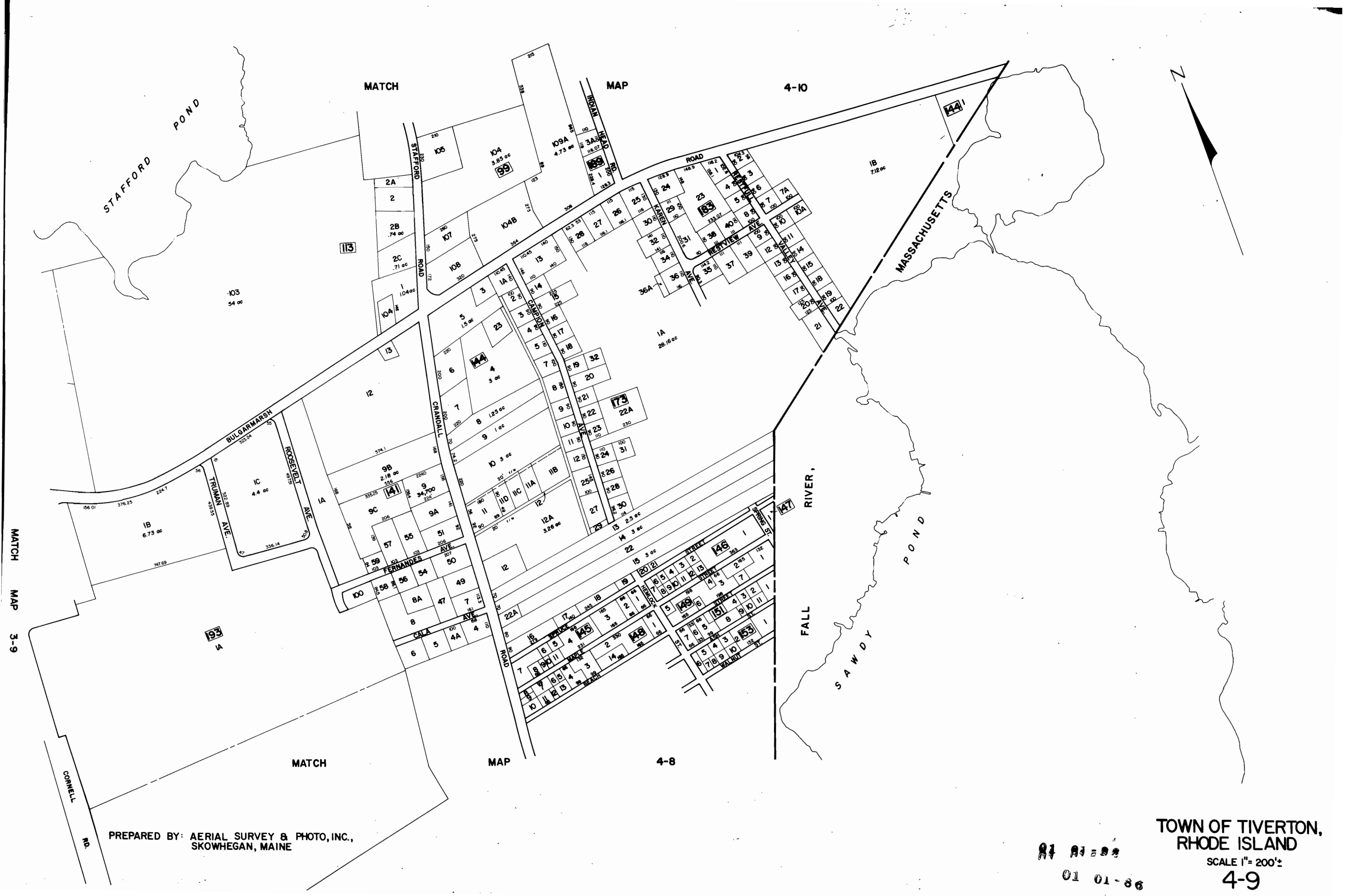
3-7

MATCH

MAP

4-6






PREPARED BY: AERIAL SURVEY & PHOTO, INC.,
SKOWHEGAN, MAINE

TOWN OF TIVERTON,
RHODE ISLAND

SCALE 1" = 200'

4-9

81 81 = 88
01 01 - 86



MATCH
MAP
3-10

MATCH

MAP

PREPARED BY: AERIAL SURVEY & PHOTO, INC.,
SKOWHEGAN, MAINE

01 01-86

TOWN OF TIVERTON,
RHODE ISLAND

SCALE 1"=200'

4-10

MATCH

MAP

4-12

MATCH

MAP

3-11

STAFFORD POND

SOUTH FALL RIVER

WATUPPA POND MASSACHUSETTS



MATCH

MAP

4-10


TOWN OF TIVER
RHODE ISLAND

01 01-86

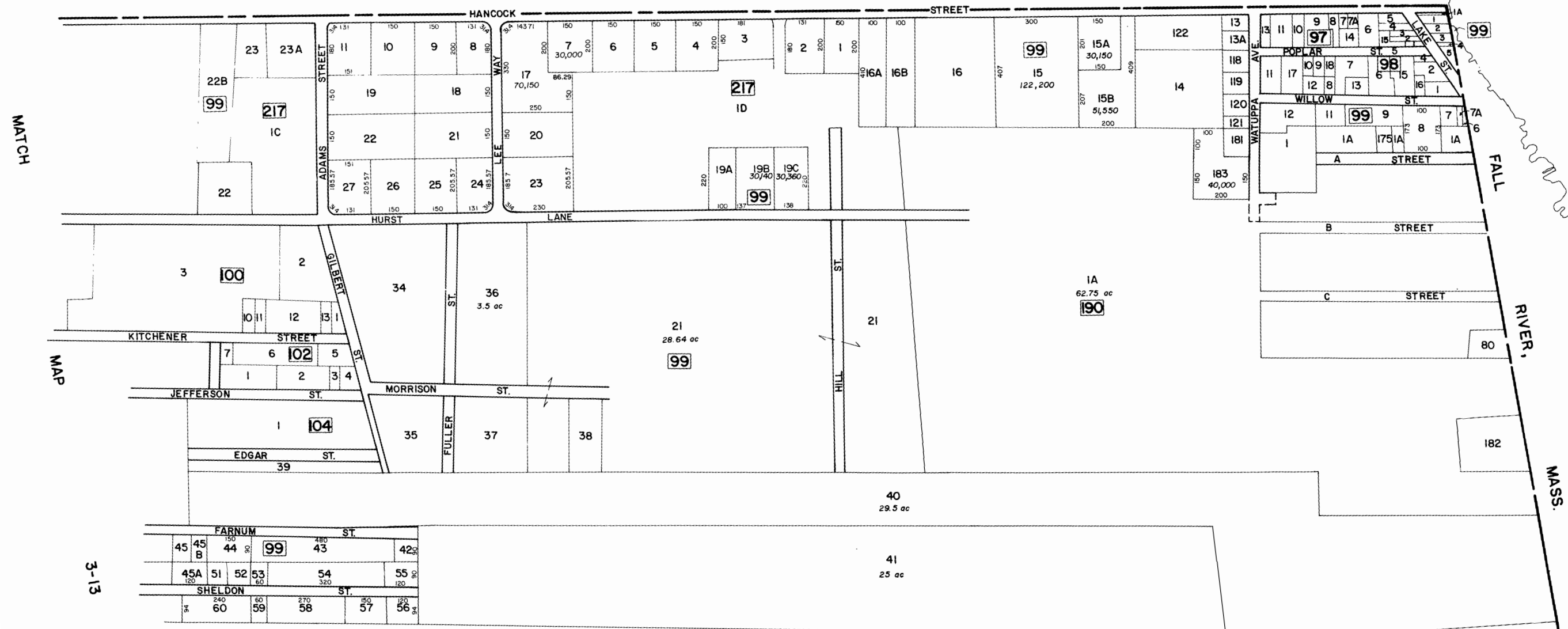
SCALE 1"= 200'

4-11





FALL RIVER, MASS.



MATCH

MAP

3-13

MATCH

MAP

4-12

TOWN OF TIVER
RHODE ISLAND

01 01-86

SCALE 1"= 200'
4-13



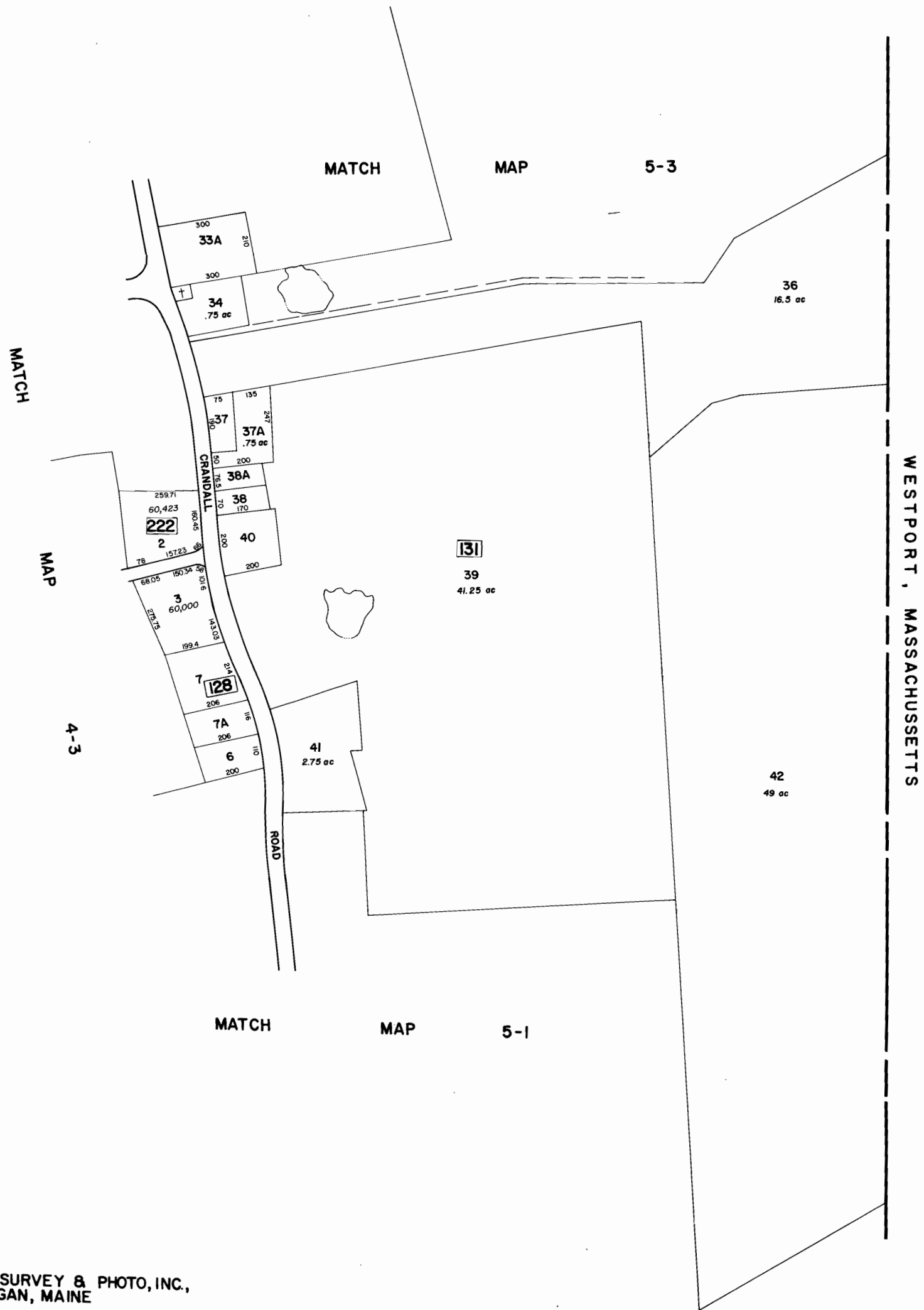
WESTPORT, MASSACHUSETTS



PREPARED BY: AERIAL SURVEY & PHOTO, INC.,
SKOWHEGAN, MAINE

01 01-86

TOWN OF TIVERTON,
RHODE ISLAND



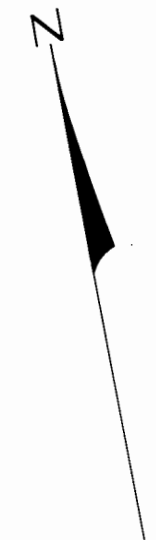
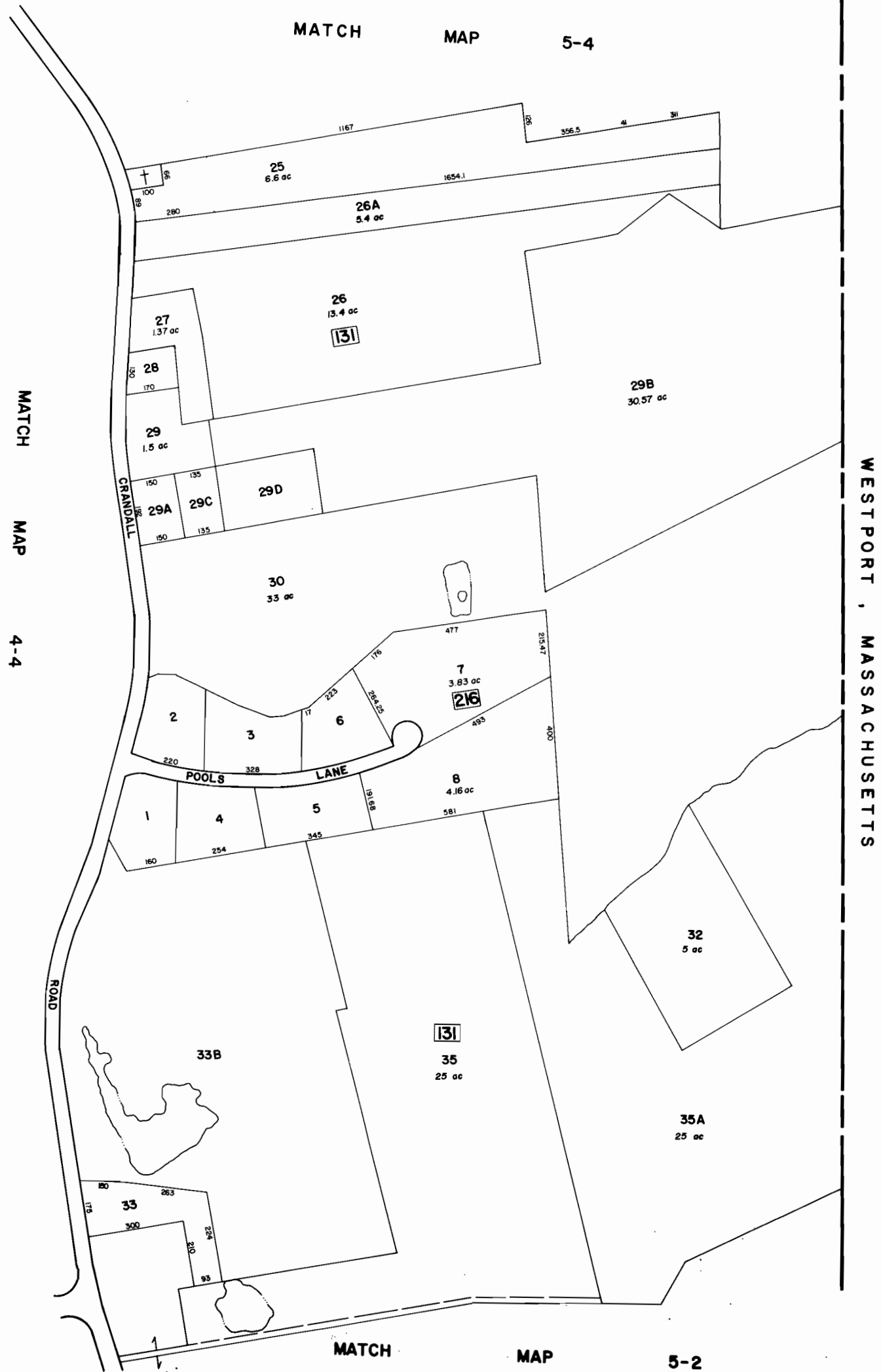
PREPARED BY: AERIAL SURVEY & PHOTO, INC.,
SKOWHEGAN, MAINE

01 01-85

TOWN OF TIVERTON,
RHODE ISLAND

SCALE 1" = 200'±

5-2

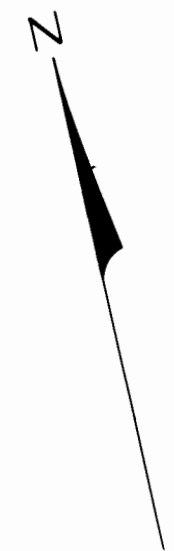
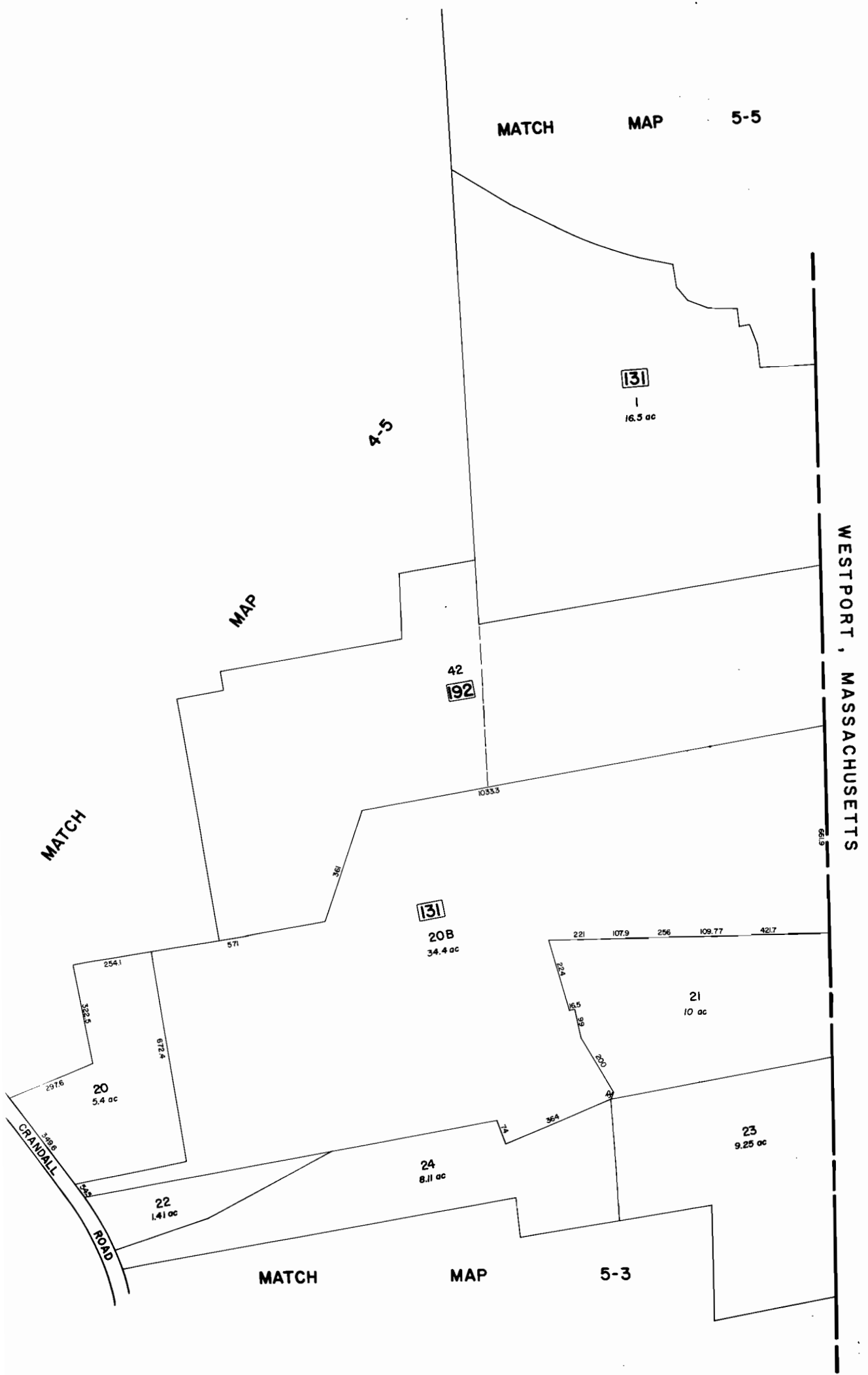


01 01-86

TOWN OF TIVERTON,
RHODE ISLAND

SCALE 1" = 200' ±

5-3



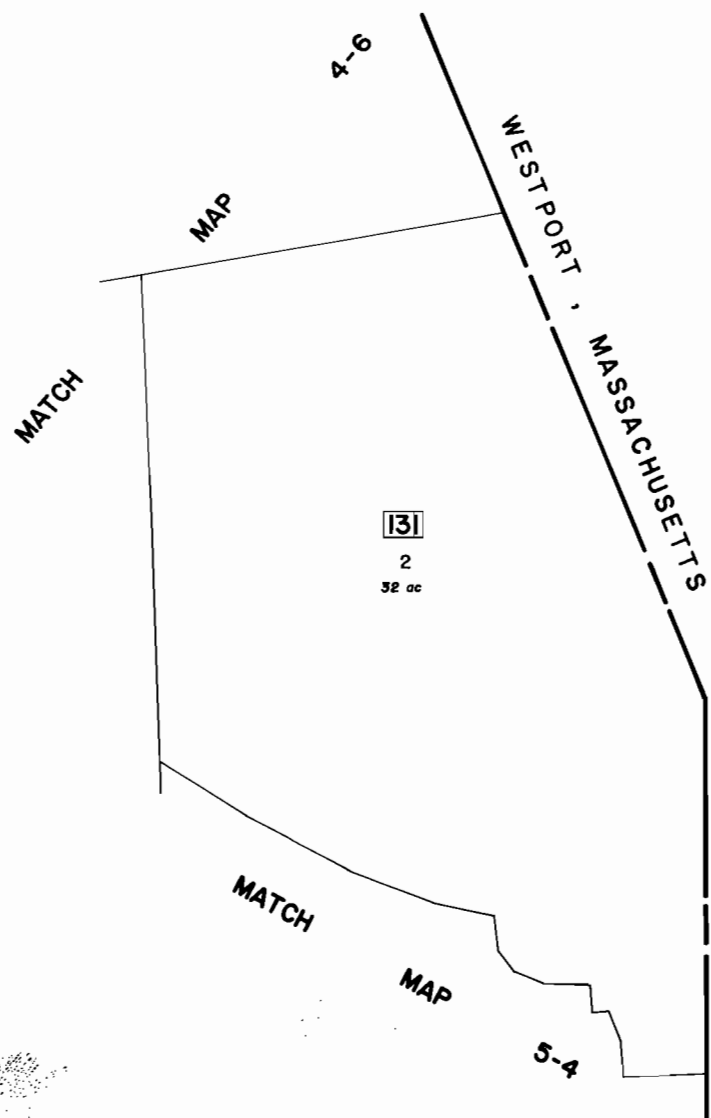
PREPARED BY: AERIAL SURVEY & PHOTO, INC.,
SKOWHEGAN, MAINE

02 02-86

TOWN OF TIVERTON,
RHODE ISLAND

SCALE 1" = 200'

5-4



PREPARED BY: AERIAL SURVEY & PHOTO, INC.,
SKOWHEGAN, MAINE

01 01-86

TOWN OF TIVERTON,
RHODE ISLAND

SCALE 1" = 200' ±

5-5

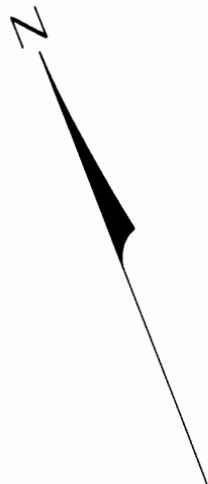


TOWN OF TIVERTON,
RHODE ISLAND

SCALE 1" = 100'±

6-2

01 01-86



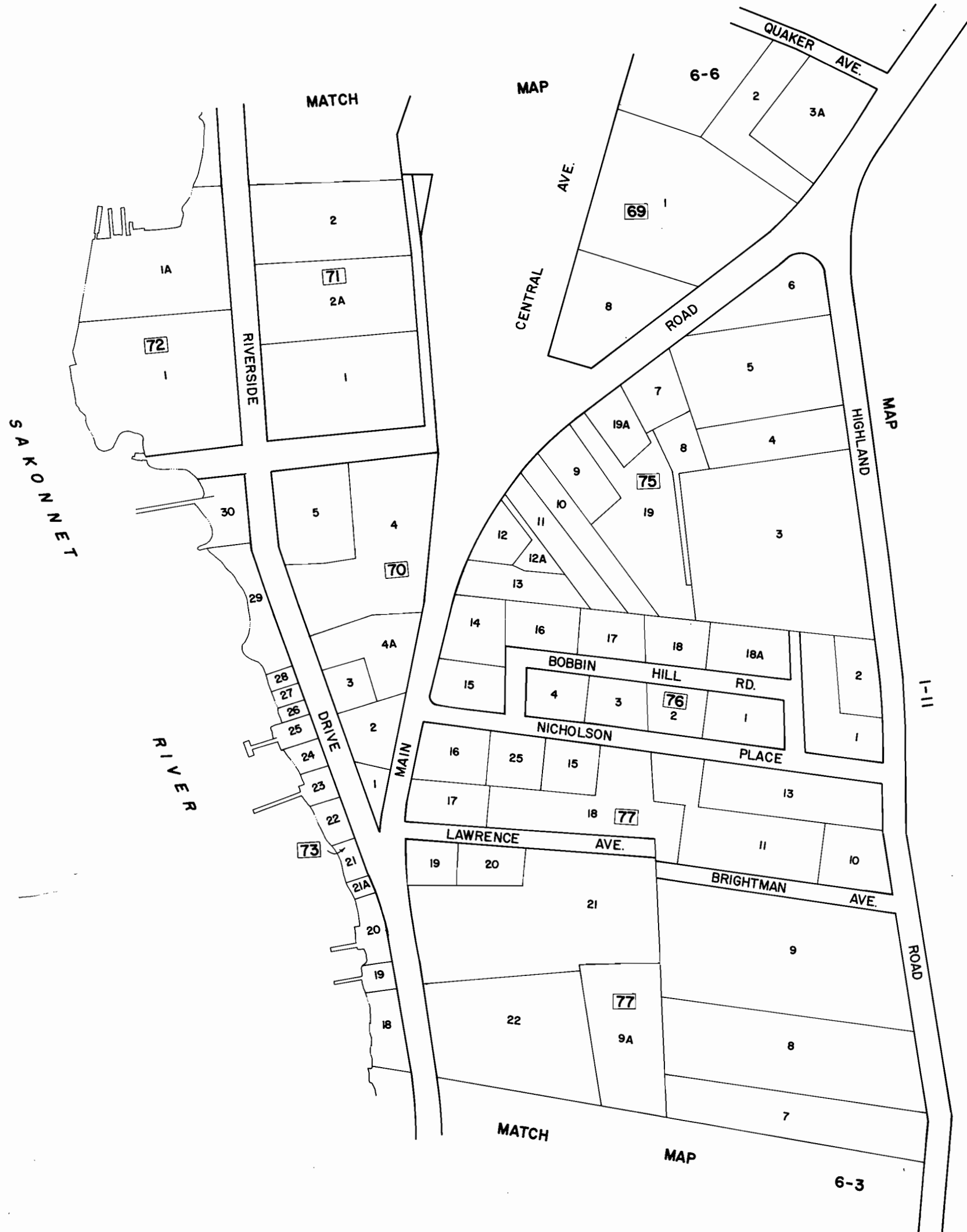
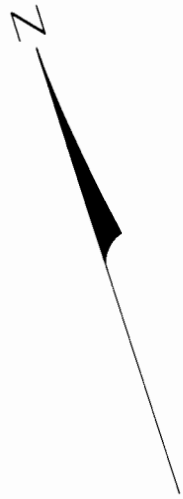
PREPARED BY: AERIAL SURVEY & PHOTO, INC., SKOWHEGAN, MAINE

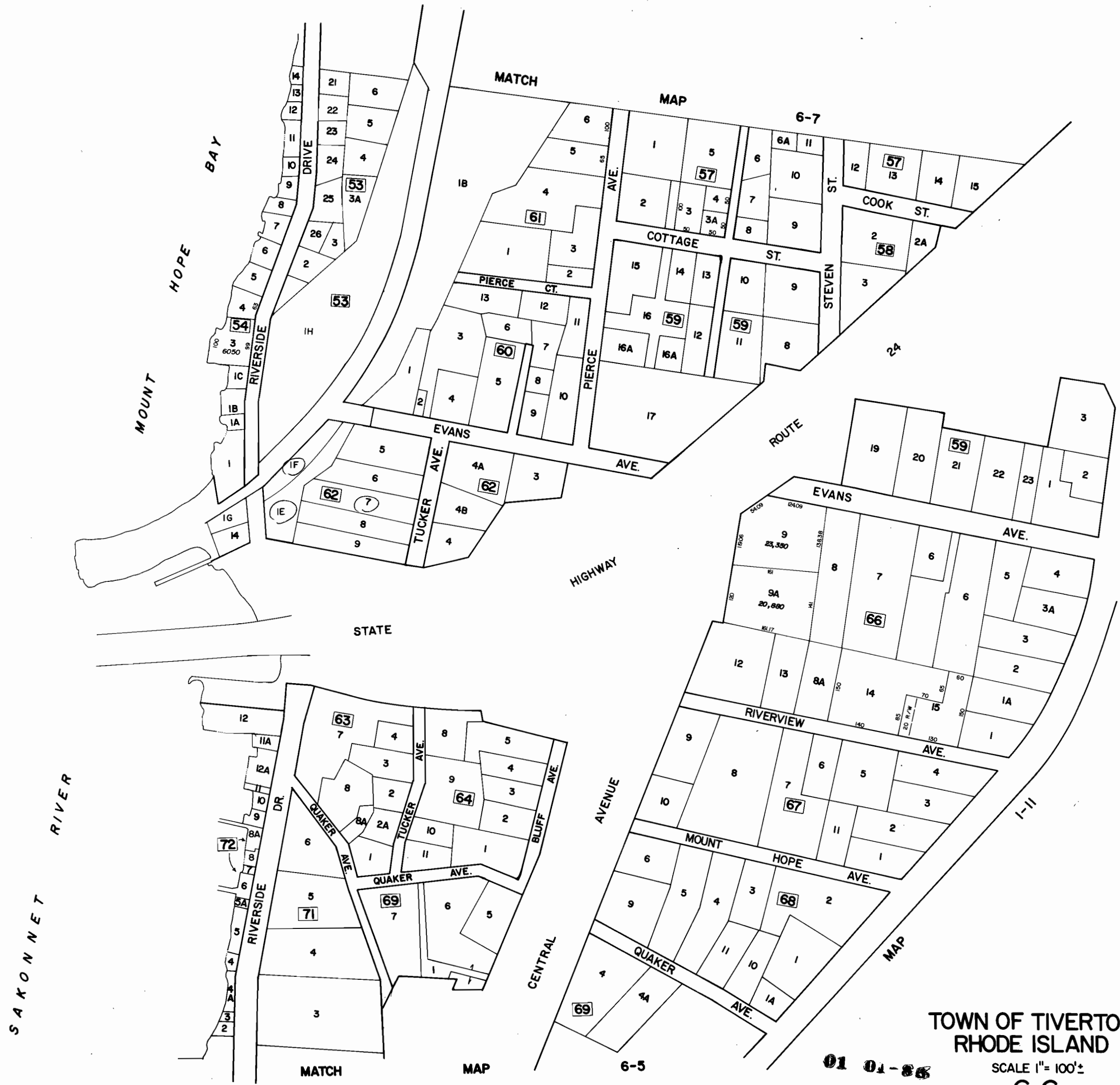
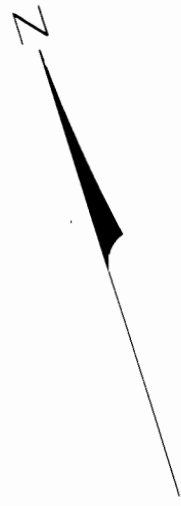
01 01-86

TOWN OF TIVERTON
RHODE ISLAND

SCALE 1" = 100'

6-3





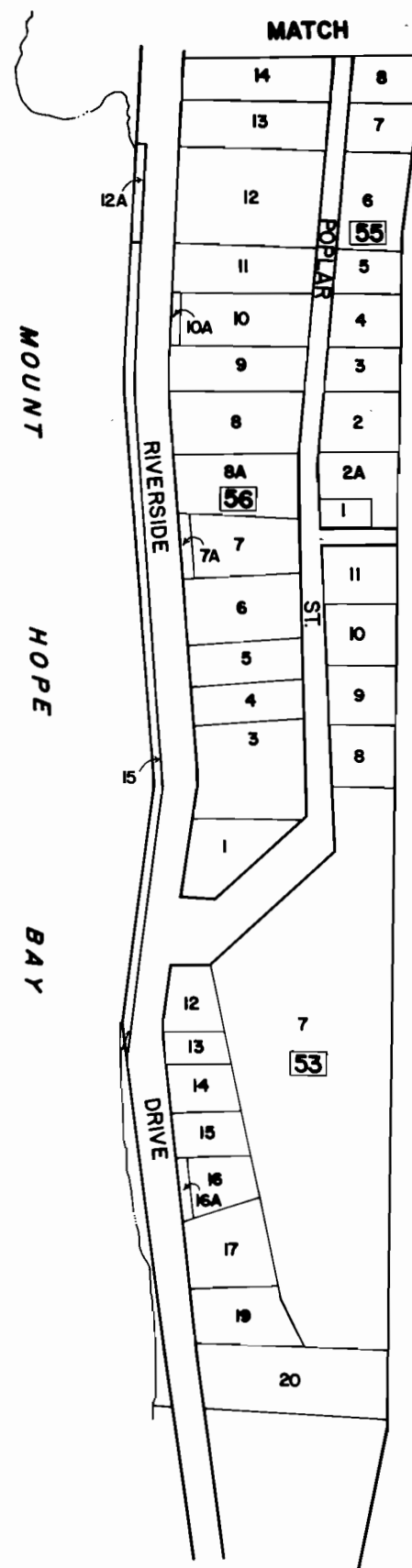
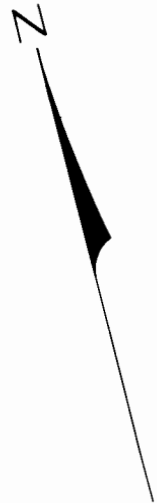
PREPARED BY: AERIAL SURVEY & PHOTO, INC.,
SKOWHEGAN, MAINE

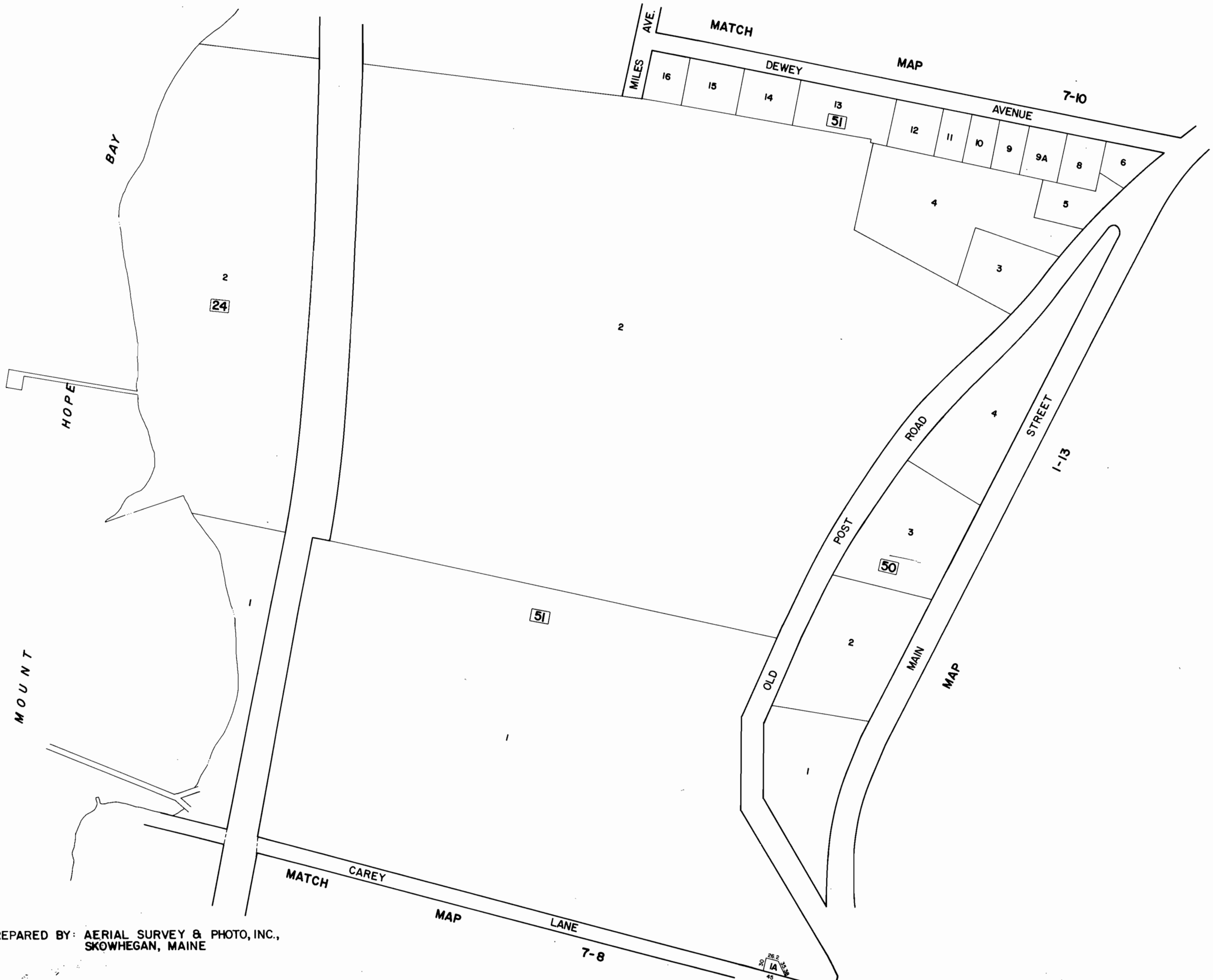
TOWN OF TIVERTON,
RHODE ISLAND

SCALE 1" = 100'

01 01-86

6-6





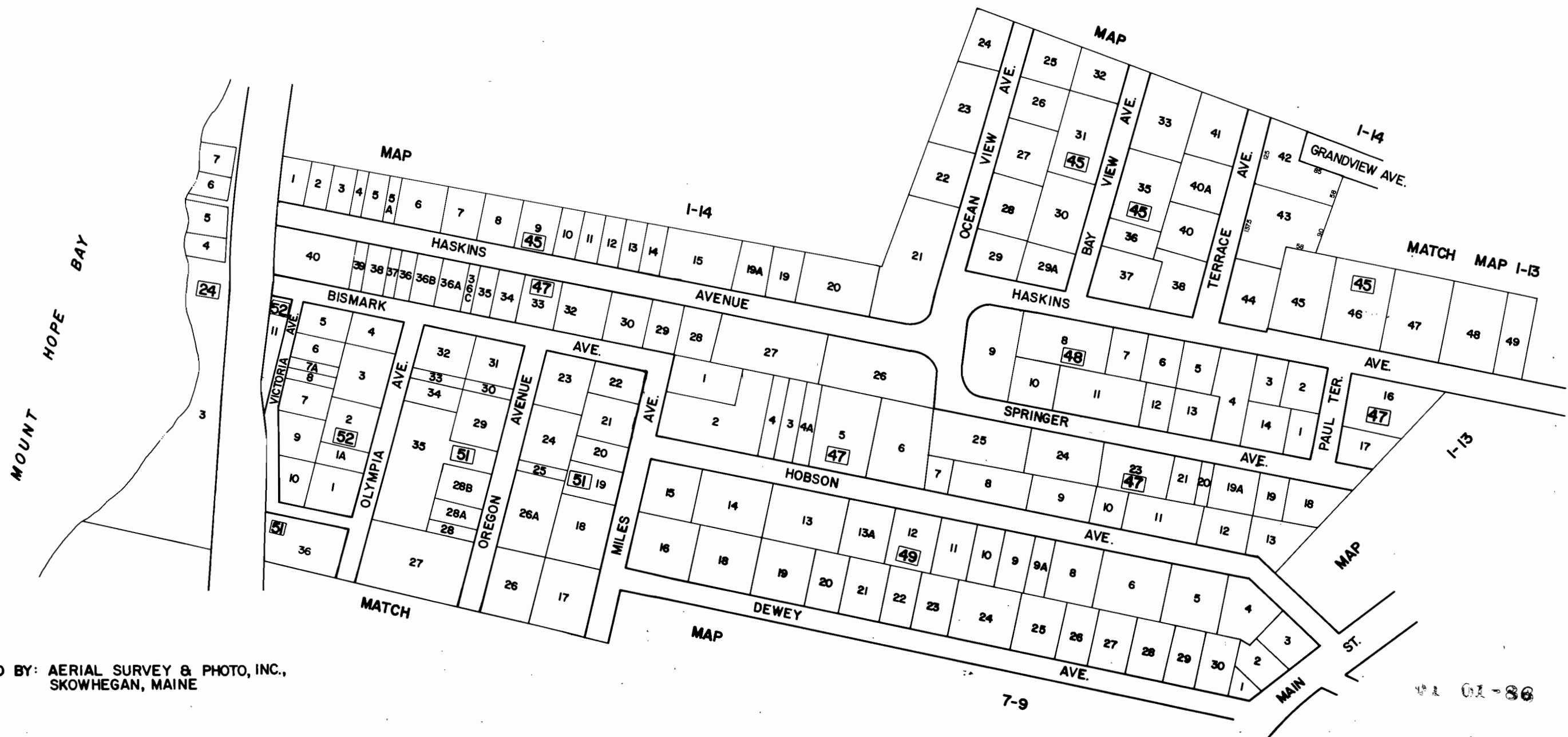

PREPARED BY: AERIAL SURVEY & PHOTO, INC.,
SKOWHEGAN, MAINE

TOWN OF TIVERTON,
RHODE ISLAND

SCALE 1" = 100' ±

7-9





PREPARED BY: AERIAL SURVEY & PHOTO, INC.,
SKOWHEGAN, MAINE

TOWN OF TIVERTON,
RHODE ISLAND

SCALE 1" = 100'

7-10

91 01-86

7-9



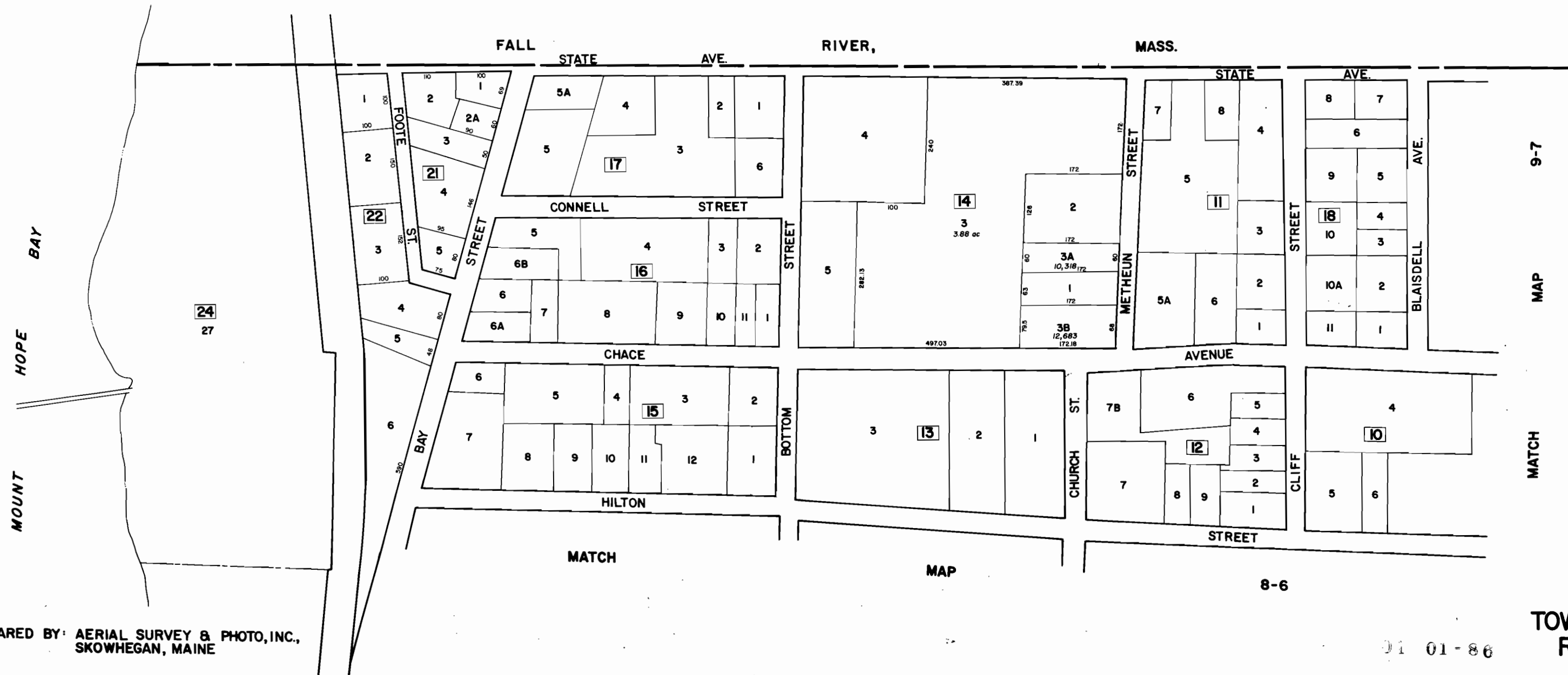

PREPARED BY: AERIAL SURVEY & PHOTO, INC., SKOWHEGAN, MAINE

TOWN OF TIVERTON, RHODE ISLAND

SCALE 1" = 100'

8-6

01 01-86



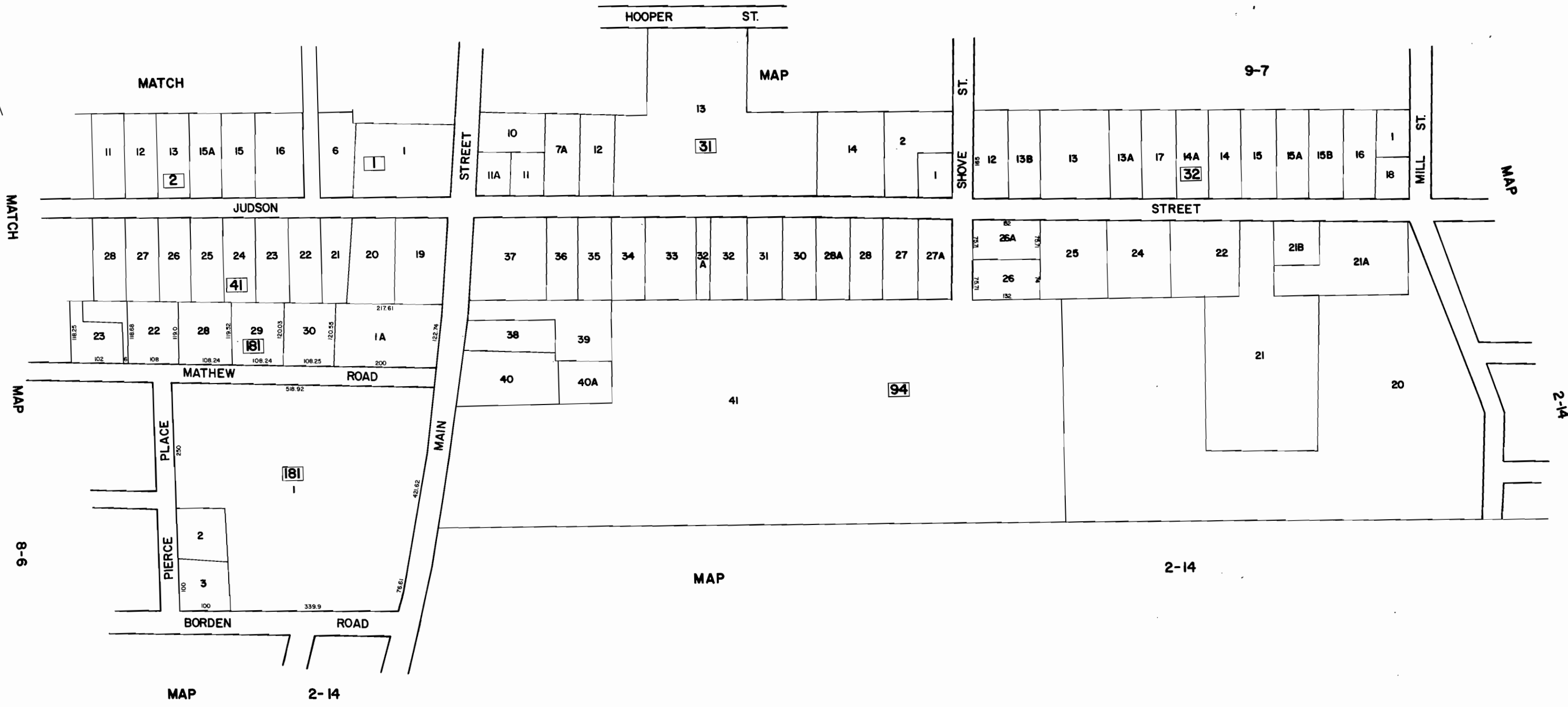
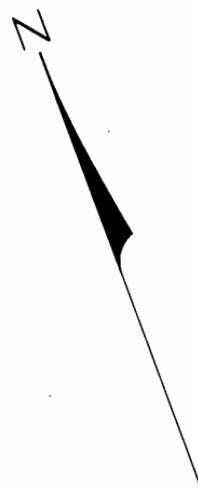
PREPARED BY: AERIAL SURVEY & PHOTO, INC.,
SKOWHEGAN, MAINE


01 01-86

TOWN OF TIVERTON,
RHODE ISLAND

SCALE 1" = 100'

8-7





FALL RIVER, MASSACHUSETTS

